ROAD AND DRAINAGE RECONSTRUCTION WORKS

OLD GEMBROOK CATCHMENT, EMERALD

DRAWING INDEX

SHEET No.	TITLE
1	TITLE SHEET - DRAWING INDEX & OVERALL PLAN
2	TYPICAL SECTIONS A-A, B-B & C-C
3 to 13	GENERAL LAYOUT PLAN

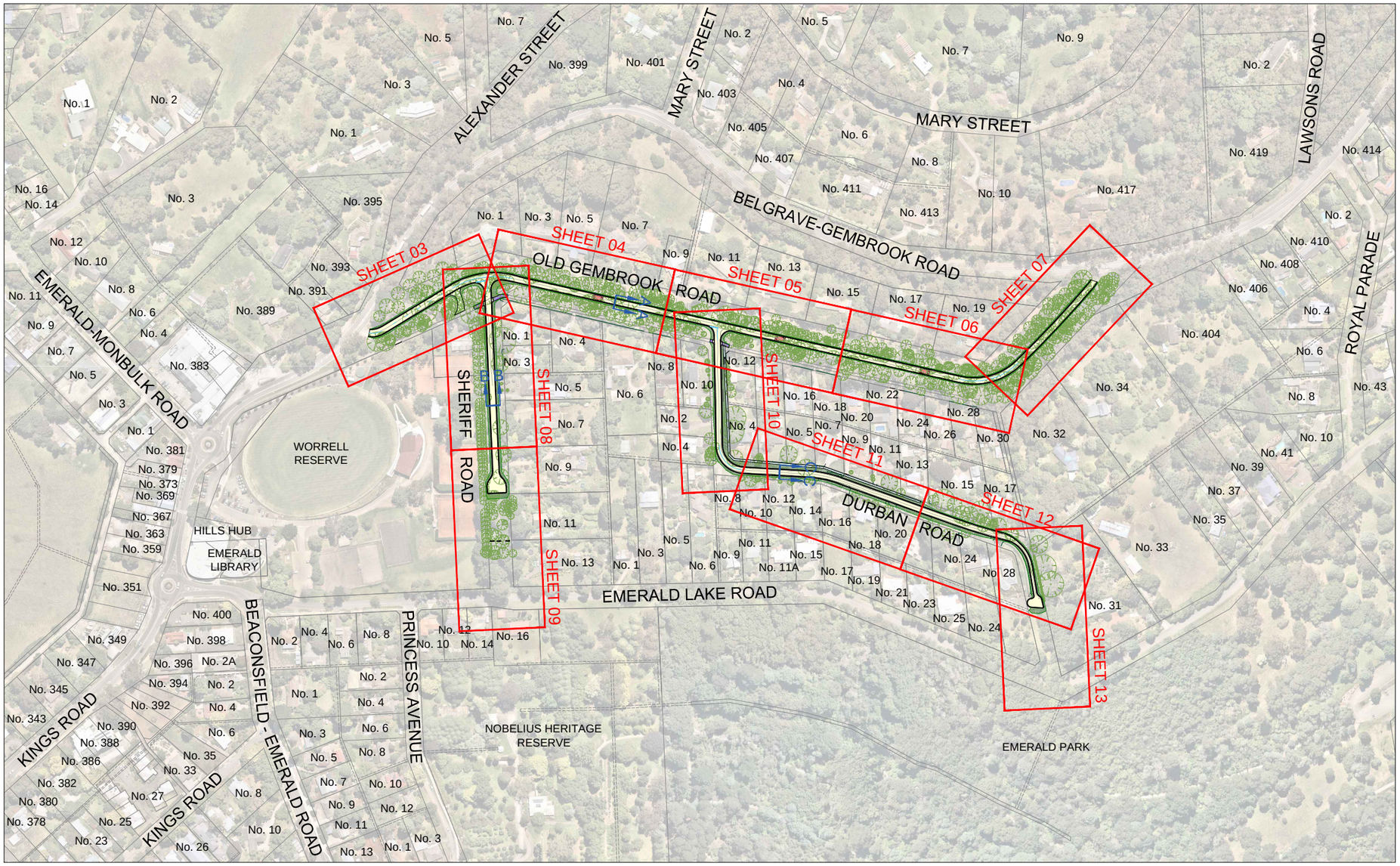

OVERALL PLAN

40 20 0 40 80 1:2000 @ A1
1:4000 @ A3

VER	DESCRIPTION	DATE
01	COMMUNITY CONSULTATION PLAN	08-11-2021
00	COMMUNITY CONSULTATION PLAN	05-11-2021

CONSULTANT ENGINEER
PROCIVIL CONSULTING ENGINEERING
Specialist Civil Engineering Design Consultants
Commitment | Communication | Collaboration

PROCIVIL CONSULTING PTY LTD
ABN 51 759 386 092
SUITE 9, 12 MAROONDAH HWY, RINGWOOD VIC 3134
PO BOX 164, RINGWOOD VIC 3134
P: (03) 8644 6834
E: info@procivil.com.au
www.procivil.com.au

CIVIL ENGINEERING DESIGN: LUKE WHITFIELD
TECHNICAL PEER REVIEW: KURT CHAMBERLAIN
REGISTERED & CHARTERED PROFESSIONAL ENGINEER: CHRIS PROCTOR

ORIENTATION: OR AS SHOWN

ORIGINAL SCALE & SHEET SIZE: AS SHOWN @ A1
HEIGHT DATUM: AHD
COORDINATE DATUM: MGA 94 ZONE 55
SURVEY DATE: SEPTEMBER 2021
AERIAL IMAGE DATE: 12-12-2020

LOCAL GOVERNMENT AREA: SHIRE OF CARDINIA
CLIENT: Cardinia
CLIENT PROJECT MANAGER / CONTACT: SHARAD KUMAR | CARDINIA SHIRE COUNCIL

COMMUNITY CONSULTATION PLAN

ROAD AND DRAINAGE RECONSTRUCTION WORKS
OLD GEMBROOK CATCHMENT, EMERALD

TITLE SHEET - DRAWING INDEX & OVERALL PLAN

PROJECT No. PC21017
SHEET No. 01 OF 13
VERSION 01
DWG No. PC21017 -01 - 01

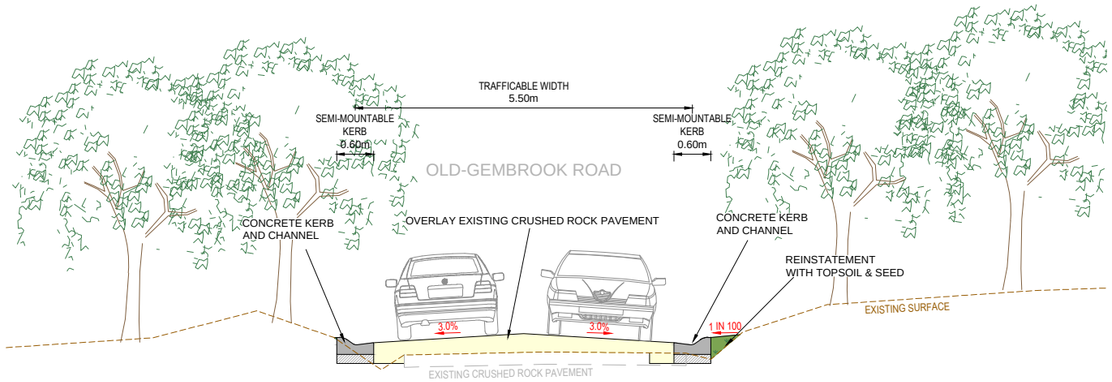

SECTION A-A - OLD-GEMBROOK ROAD

1 0.5 0 1 2 1:50 @ A1
1:100 @ A3

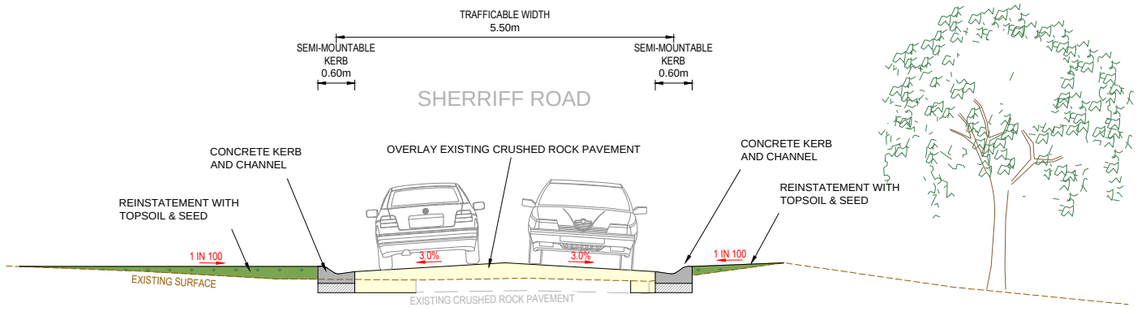

SECTION B-B - SHERRIFF ROAD

1 0.5 0 1 2 1:50 @ A1
1:100 @ A3

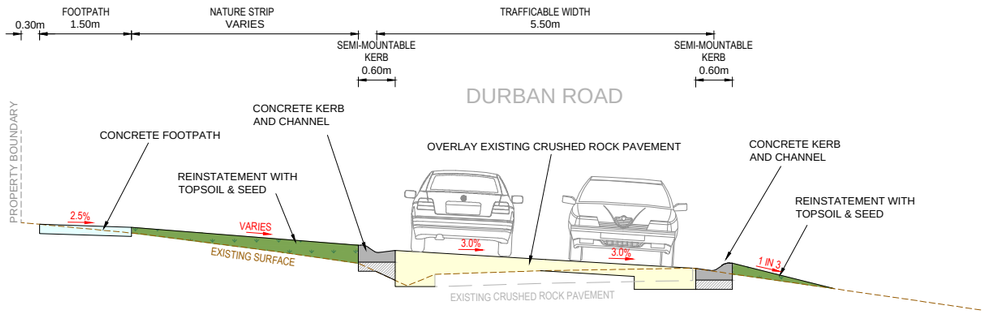

SECTION C-C - DURBAN ROAD

1 0.5 0 1 2 1:50 @ A1
1:100 @ A3

VER	DESCRIPTION	DATE
01	COMMUNITY CONSULTATION PLAN	08-11-2021
00	COMMUNITY CONSULTATION PLAN	05-11-2021

CONSULTANT ENGINEER

PROCIVIL CONSULTING ENGINEERING
Specialist Civil Engineering Design Consultants
Commitment | Communication | Collaboration

PROCIVIL CONSULTING PTY LTD
ABN 51 759 386 092
SUITE 9, 12 MAROONDAH HWY, RINGWOOD VIC 3134
PO BOX 164, RINGWOOD VIC 3134
P: (03) 8644 6834
E: info@procivil.com.au
www.procivil.com.au

CIVIL ENGINEERING DESIGN: LUKE WHITFIELD
TECHNICAL PEER REVIEW: KURT CHAMBERLAIN
REGISTERED & CHARTERED PROFESSIONAL ENGINEER: CHRIS PROCTOR

ORIENTATION: OR AS SHOWN

ORIGINAL SCALE & SHEET SIZE: AS SHOWN @ A1
HEIGHT DATUM: AHD
COORDINATE DATUM: MGA 94 ZONE 55
SURVEY DATE: SEPTEMBER 2021
AERIAL IMAGE DATE: 12-12-2020

LOCAL GOVERNMENT AREA: SHIRE OF CARDINIA
CLIENT: Cardinia
CLIENT PROJECT MANAGER / CONTACT: SHARAD KUMAR | CARDINIA SHIRE COUNCIL

COMMUNITY CONSULTATION PLAN

ROAD AND DRAINAGE RECONSTRUCTION WORKS

OLD GEMBROOK CATCHMENT, EMERALD

SECTIONS A-A, B-B & C-C

PROJECT No. PC21017
SHEET No. 02 OF 13
VERSION 01
DWG No. PC21017 -02 - 01

LEGEND

- ASPHALT ROAD PAVEMENT
- CONCRETE FOOTPATH
- ASPHALT FOOTPATH
- CONCRETE PRAM CROSSING
- VEHICLE CROSSING
- CONCRETE KERB AND CHANNEL
- PAVEMENT LINE MARKING
- TREE TO BE REMOVED
- RAISED PAVEMENT

DIAL BEFORE YOU DIG www.1100.com.au The Essential First Step

WARNING
BEWARE OF UNDERGROUND SERVICES
THE LOCATION OF EXISTING UNDERGROUND SERVICES ARE APPROXIMATE ONLY AND THEIR EXACT POSITION SHOULD BE PROVEN ON SITE. NO GUARANTEE IS GIVEN THAT ALL EXISTING SERVICES ARE SHOWN.

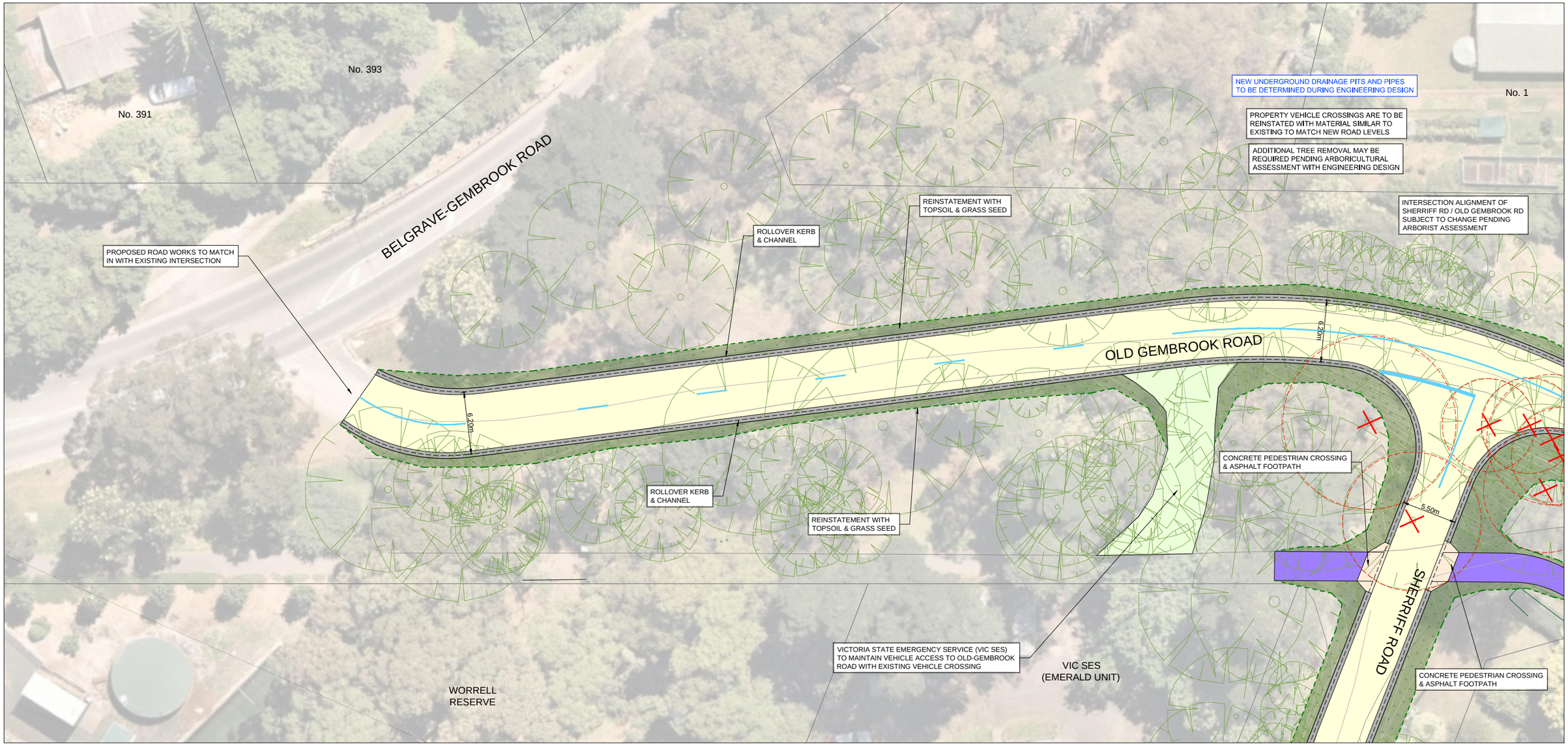

CONTINUED ON SHEET 04

GENERAL LAYOUT PLAN

CONTINUED ON SHEET 08

4 2 0 4 8 1:200 @ A1 1:400 @ A3

VER	DESCRIPTION	DATE
01	COMMUNITY CONSULTATION PLAN	08-11-2021
00	COMMUNITY CONSULTATION PLAN	05-11-2021

CONSULTANT ENGINEER
PROCIVIL CONSULTING ENGINEERING
Specialist Civil Engineering Design Consultants
Commitment | Communication | Collaboration

PROCIVIL CONSULTING PTY LTD
ABN 51 759 386 092
SUITE 9, 12 MAROONDAH HWY, RINGWOOD VIC 3134
PO BOX 164, RINGWOOD VIC 3134
P: (03) 8644 6834
E: info@procivil.com.au
www.procivil.com.au

CIVIL ENGINEERING DESIGN: LUKE WHITFIELD
TECHNICAL PEER REVIEW: KURT CHAMBERLAIN
REGISTERED & CHARTERED PROFESSIONAL ENGINEER: CHRIS PROCTOR

ORIENTATION: OR AS SHOWN

ORIGINAL SCALE & SHEET SIZE: AS SHOWN @ A1
HEIGHT DATUM: AHD
COORDINATE DATUM: MGA 94 ZONE 55
SURVEY DATE: SEPTEMBER 2021
AERIAL IMAGE DATE: 12-12-2020

LOCAL GOVERNMENT AREA: SHIRE OF CARDINIA
CLIENT: Cardinia
CLIENT PROJECT MANAGER / CONTACT: SHARAD KUMAR | CARDINIA SHIRE COUNCIL

COMMUNITY CONSULTATION PLAN

ROAD AND DRAINAGE RECONSTRUCTION WORKS

OLD GEMBROOK CATCHMENT, EMERALD

GENERAL LAYOUT PLAN

PROJECT No. PC21017
SHEET No. 03 OF 13
VERSION 01
DWG No. PC21017 -03 - 01

LEGEND

- ASPHALT ROAD PAVEMENT
- CONCRETE FOOTPATH
- ASPHALT FOOTPATH
- CONCRETE PRAM CROSSING
- VEHICLE CROSSING
- CONCRETE KERB AND CHANNEL
- PAVEMENT LINE MARKING
- TREE TO BE REMOVED
- RAISED PAVEMENT

DIAL BEFORE YOU DIG www.1100.com.au
The Essential First Step

WARNING
BEWARE OF UNDERGROUND SERVICES
THE LOCATION OF EXISTING UNDERGROUND SERVICES ARE APPROXIMATE ONLY AND THEIR EXACT POSITION SHOULD BE PROVEN ON SITE. NO GUARANTEE IS GIVEN THAT ALL EXISTING SERVICES ARE SHOWN.

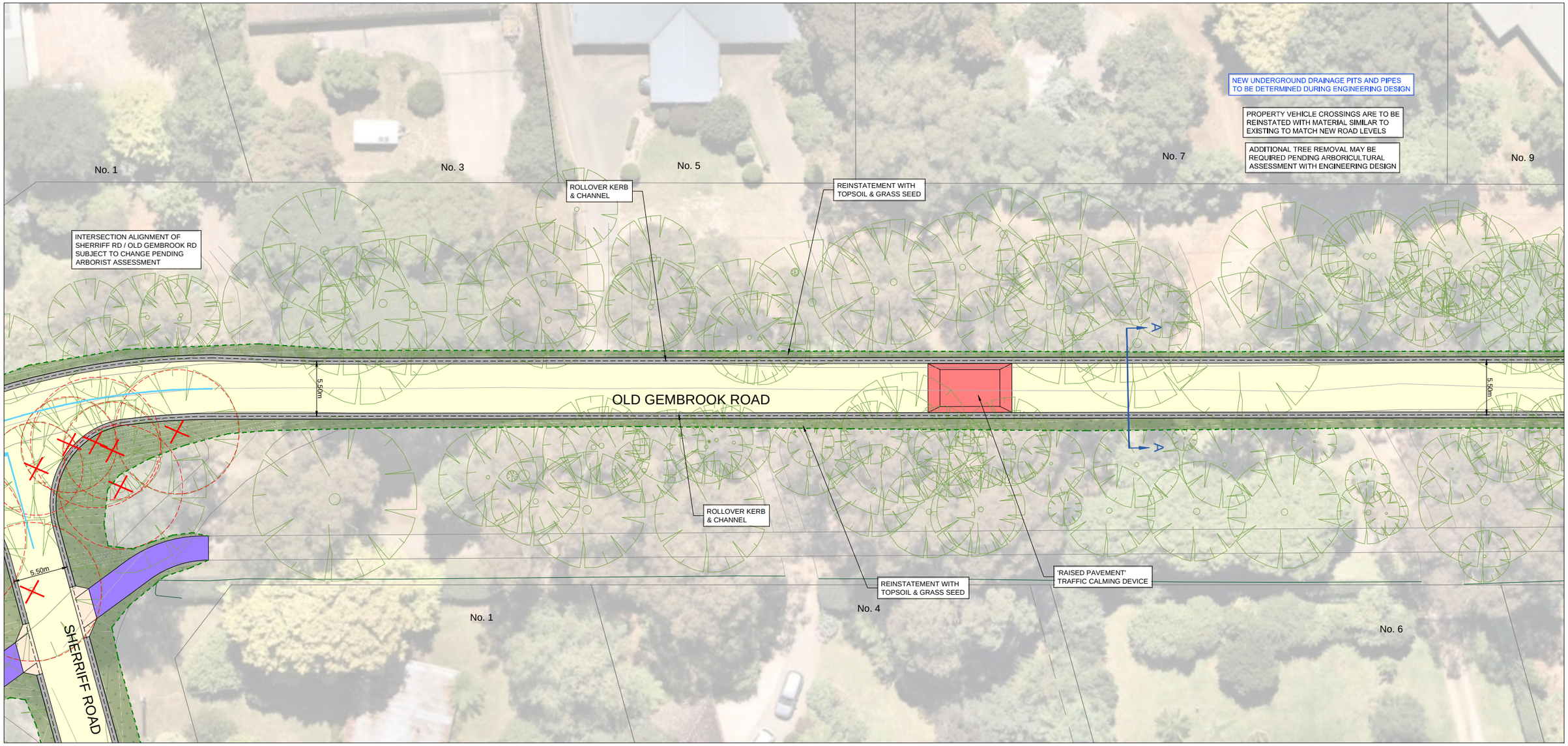

CONTINUED ON SHEET 08

GENERAL LAYOUT PLAN

4 2 0 4 8 1:200 @ A1 1:400 @ A3

VER	DESCRIPTION	DATE
01	COMMUNITY CONSULTATION PLAN	08-11-2021
00	COMMUNITY CONSULTATION PLAN	05-11-2021

CONSULTANT ENGINEER
PROCIVIL CONSULTING ENGINEERING
Specialist Civil Engineering Design Consultants
Commitment | Communication | Collaboration

PROCIVIL CONSULTING PTY LTD
ABN 51 759 386 092
SUITE 9, 12 MAROONDAH HWY, RINGWOOD VIC 3134
PO BOX 164, RINGWOOD VIC 3134
P: (03) 8644 6834
E: info@procivil.com.au
www.procivil.com.au

CIVIL ENGINEERING DESIGN: LUKE WHITFIELD
TECHNICAL PEER REVIEW: KURT CHAMBERLAIN
REGISTERED & CHARTERED PROFESSIONAL ENGINEER: CHRIS PROCTOR

ORIENTATION: OR AS SHOWN

ORIGINAL SCALE & SHEET SIZE: AS SHOWN @ A1
HEIGHT DATUM: AHD
COORDINATE DATUM: MGA 94 ZONE 55
SURVEY DATE: SEPTEMBER 2021
AERIAL IMAGE DATE: 12-12-2020

LOCAL GOVERNMENT AREA: SHIRE OF CARDINIA
CLIENT: Cardinia
CLIENT PROJECT MANAGER / CONTACT: SHARAD KUMAR | CARDINIA SHIRE COUNCIL

COMMUNITY CONSULTATION PLAN

ROAD AND DRAINAGE RECONSTRUCTION WORKS

OLD GEMBROOK CATCHMENT, EMERALD

GENERAL LAYOUT PLAN

PROJECT No. PC21017
SHEET No. 04 OF 13
VERSION 01
DWG No. PC21017 -04 - 01

LEGEND

- ASPHALT ROAD PAVEMENT
- CONCRETE FOOTPATH
- ASPHALT FOOTPATH
- CONCRETE PRAM CROSSING
- VEHICLE CROSSING
- CONCRETE KERB AND CHANNEL
- PAVEMENT LINE MARKING
- TREE TO BE REMOVED
- RAISED PAVEMENT

DIAL BEFORE YOU DIG www.1100.com.au
The Essential First Step

WARNING
BEWARE OF UNDERGROUND SERVICES
THE LOCATION OF EXISTING UNDERGROUND SERVICES ARE APPROXIMATE ONLY AND THEIR EXACT POSITION SHOULD BE PROVEN ON SITE. NO GUARANTEE IS GIVEN THAT ALL EXISTING SERVICES ARE SHOWN.

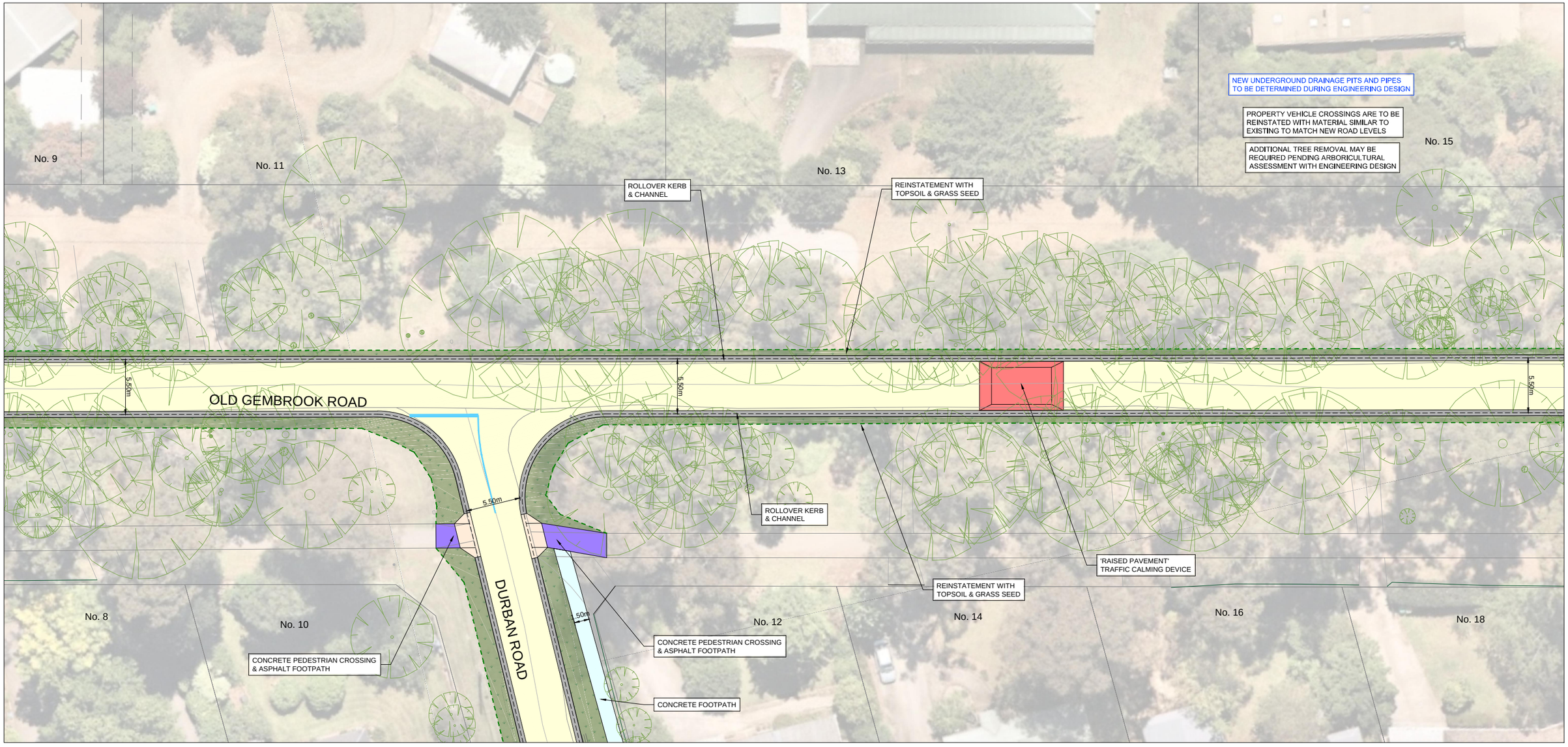

CONTINUED ON SHEET 04

CONTINUED ON SHEET 06

CONTINUED ON SHEET 10

GENERAL LAYOUT PLAN

4 2 0 4 8 1:200 @ A1 1:400 @ A3

VER	DESCRIPTION	DATE
01	COMMUNITY CONSULTATION PLAN	08-11-2021
00	COMMUNITY CONSULTATION PLAN	05-11-2021

CONSULTANT ENGINEER
PROCIVIL CONSULTING ENGINEERING
Specialist Civil Engineering Design Consultants
Commitment | Communication | Collaboration

PROCIVIL CONSULTING PTY LTD
ABN 51 759 386 092
SUITE 9, 12 MAROONDAH HWY, RINGWOOD VIC 3134
PO BOX 164, RINGWOOD VIC 3134
P: (03) 8644 6834
E: info@procivil.com.au
www.procivil.com.au

CIVIL ENGINEERING DESIGN: LUKE WHITFIELD
TECHNICAL PEER REVIEW: KURT CHAMBERLAIN
REGISTERED & CHARTERED PROFESSIONAL ENGINEER: CHRIS PROCTOR

ORIENTATION: OR AS SHOWN

ORIGINAL SCALE & SHEET SIZE: AS SHOWN @ A1
HEIGHT DATUM: AHD
COORDINATE DATUM: MGA 94 ZONE 55
SURVEY DATE: SEPTEMBER 2021
AERIAL IMAGE DATE: 12-12-2020

LOCAL GOVERNMENT AREA: SHIRE OF CARDINIA
CLIENT: Cardinia
CLIENT PROJECT MANAGER / CONTACT: SHARAD KUMAR | CARDINIA SHIRE COUNCIL

COMMUNITY CONSULTATION PLAN
ROAD AND DRAINAGE RECONSTRUCTION WORKS
OLD GEMBROOK CATCHMENT, EMERALD

GENERAL LAYOUT PLAN

PROJECT No. PC21017
SHEET No. 05 OF 13
VERSION 01
DWG No. PC21017 -05 - 01

LEGEND

- ASPHALT ROAD PAVEMENT
- CONCRETE FOOTPATH
- ASPHALT FOOTPATH
- CONCRETE PRAM CROSSING
- VEHICLE CROSSING
- CONCRETE KERB AND CHANNEL
- PAVEMENT LINE MARKING
- TREE TO BE REMOVED
- RAISED PAVEMENT

DIAL BEFORE YOU DIG www.1100.com.au
The Essential First Step

WARNING
BEWARE OF UNDERGROUND SERVICES
THE LOCATION OF EXISTING UNDERGROUND SERVICES ARE APPROXIMATE ONLY AND THEIR EXACT POSITION SHOULD BE PROVEN ON SITE. NO GUARANTEE IS GIVEN THAT ALL EXISTING SERVICES ARE SHOWN.

CONTINUED ON SHEET 07

CONTINUED ON SHEET 05

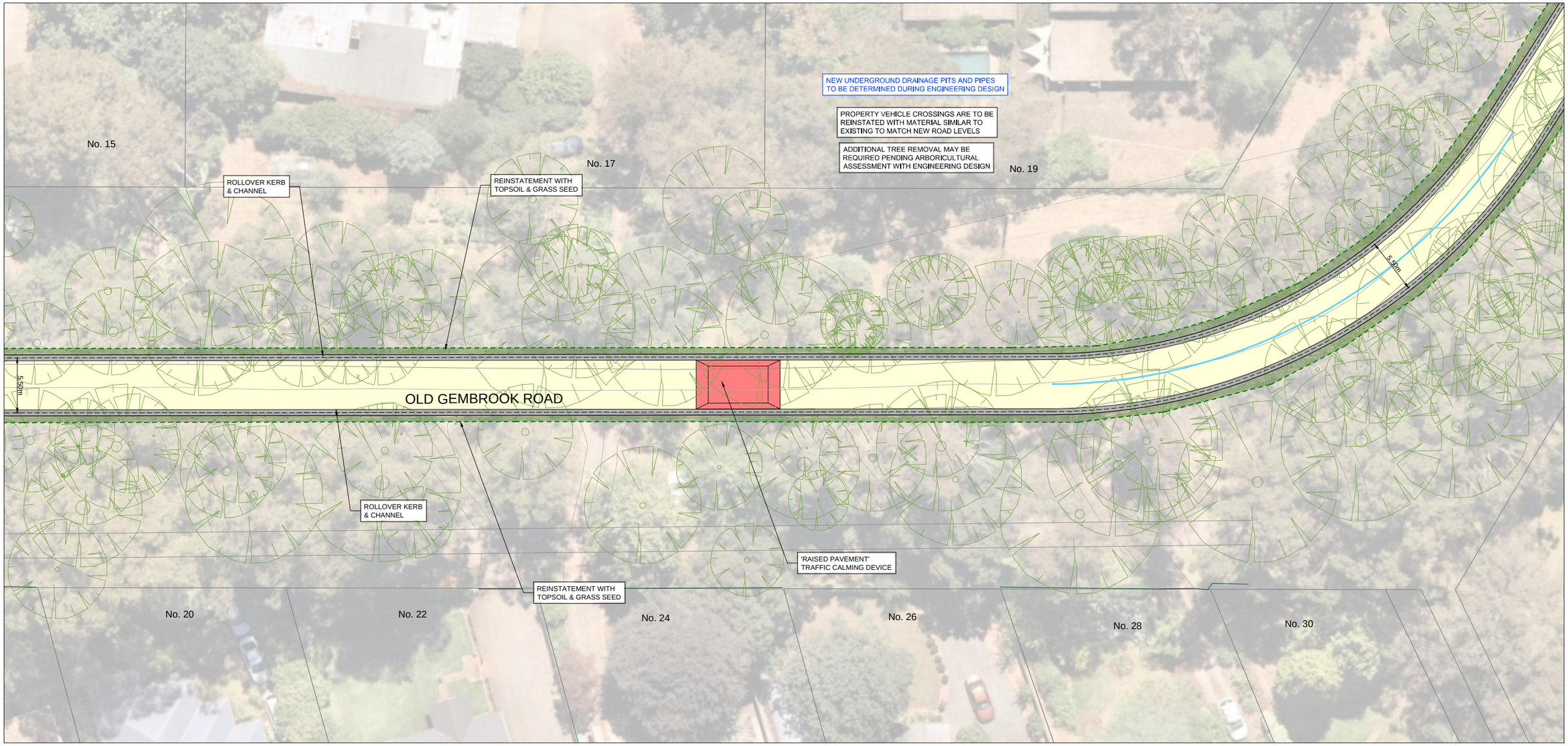

GENERAL LAYOUT PLAN

4 2 0 4 8 1:200 @ A1
1:400 @ A3

VER	DESCRIPTION	DATE
01	COMMUNITY CONSULTATION PLAN	08-11-2021
00	COMMUNITY CONSULTATION PLAN	05-11-2021

CONSULTANT ENGINEER
PROCIVIL CONSULTING ENGINEERING
Specialist Civil Engineering Design Consultants
Commitment | Communication | Collaboration

PROCIVIL CONSULTING PTY LTD
ABN 51 759 386 092
SUITE 9, 12 MAROONDAH HWY, RINGWOOD VIC 3134
PO BOX 164, RINGWOOD VIC 3134
P: (03) 8644 6834
E: info@procivil.com.au
www.procivil.com.au

CIVIL ENGINEERING DESIGN: LUKE WHITFIELD
TECHNICAL PEER REVIEW: KURT CHAMBERLAIN
REGISTERED & CHARTERED PROFESSIONAL ENGINEER: CHRIS PROCTOR

ORIENTATION: OR AS SHOWN

ORIGINAL SCALE & SHEET SIZE: AS SHOWN @ A1
HEIGHT DATUM: AHD
COORDINATE DATUM: MGA 94 ZONE 55
SURVEY DATE: SEPTEMBER 2021
AERIAL IMAGE DATE: 12-12-2020

LOCAL GOVERNMENT AREA: SHIRE OF CARDINIA
CLIENT: Cardinia
CLIENT PROJECT MANAGER / CONTACT: SHARAD KUMAR | CARDINIA SHIRE COUNCIL

COMMUNITY CONSULTATION PLAN
ROAD AND DRAINAGE RECONSTRUCTION WORKS
OLD GEMBROOK CATCHMENT, EMERALD

GENERAL LAYOUT PLAN

PROJECT No. PC21017
SHEET No. 06 OF 13
VERSION 01
DWG No. PC21017 -06 - 01

LEGEND

- ASPHALT ROAD PAVEMENT
- CONCRETE FOOTPATH
- ASPHALT FOOTPATH
- CONCRETE PRAM CROSSING
- VEHICLE CROSSING
- CONCRETE KERB AND CHANNEL
- PAVEMENT LINE MARKING
- TREE TO BE REMOVED
- RAISED PAVEMENT

DIAL BEFORE YOU DIG www.1100.com.au The Essential First Step

WARNING
BEWARE OF UNDERGROUND SERVICES
THE LOCATION OF EXISTING UNDERGROUND SERVICES ARE APPROXIMATE ONLY AND THEIR EXACT POSITION SHOULD BE PROVEN ON SITE. NO GUARANTEE IS GIVEN THAT ALL EXISTING SERVICES ARE SHOWN.

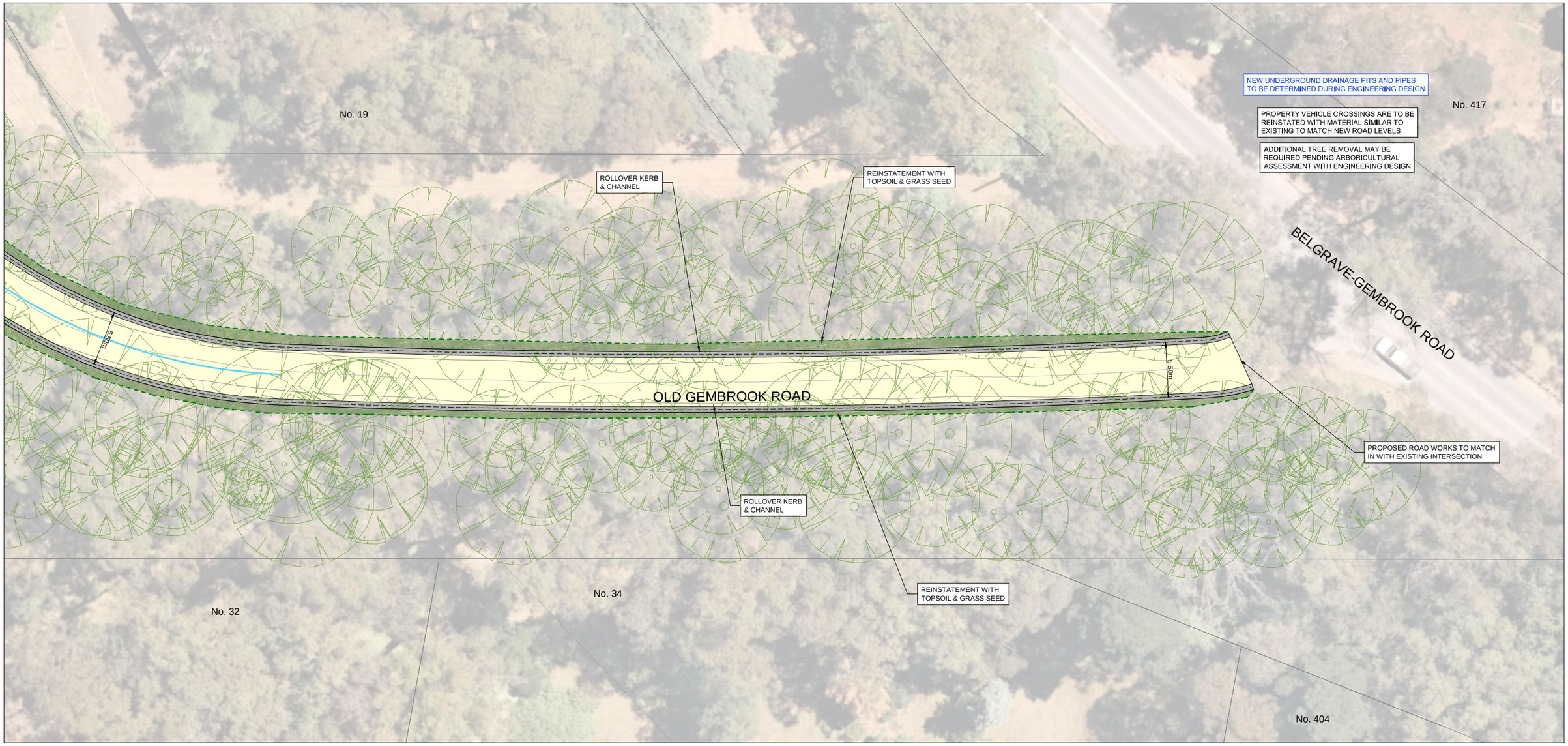

CONTINUED ON SHEET 06

GENERAL LAYOUT PLAN

4 2 0 4 8 1:200 @ A1 1:400 @ A3

VER	DESCRIPTION	DATE
01	COMMUNITY CONSULTATION PLAN	08-11-2021
00	COMMUNITY CONSULTATION PLAN	05-11-2021

CONSULTANT ENGINEER
PROCIVIL CONSULTING ENGINEERING
Specialist Civil Engineering Design Consultants
Commitment | Communication | Collaboration

PROCIVIL CONSULTING PTY LTD
ABN 51 759 386 092
SUITE 9, 12 MAROONDAH HWY, RINGWOOD VIC 3134
PO BOX 164, RINGWOOD VIC 3134
P: (03) 8644 6834
E: info@procivil.com.au
www.procivil.com.au

CIVIL ENGINEERING DESIGN: LUKE WHITFIELD
TECHNICAL PEER REVIEW: KURT CHAMBERLAIN
REGISTERED & CHARTERED PROFESSIONAL ENGINEER: CHRIS PROCTOR

ORIENTATION: OR AS SHOWN

ORIGINAL SCALE & SHEET SIZE: AS SHOWN @ A1
HEIGHT DATUM: AHD
COORDINATE DATUM: MGA 94 ZONE 55
SURVEY DATE: SEPTEMBER 2021
AERIAL IMAGE DATE: 12-12-2020

LOCAL GOVERNMENT AREA: SHIRE OF CARDINIA
CLIENT: Cardinia
CLIENT PROJECT MANAGER / CONTACT: SHARAD KUMAR | CARDINIA SHIRE COUNCIL

COMMUNITY CONSULTATION PLAN

ROAD AND DRAINAGE RECONSTRUCTION WORKS

OLD GEMBROOK CATCHMENT, EMERALD

GENERAL LAYOUT PLAN

PROJECT No. PC21017
SHEET No. 07 OF 13
VERSION 01
DWG No. PC21017 -07 - 01

LEGEND

- ASPHALT ROAD PAVEMENT
- CONCRETE FOOTPATH
- ASPHALT FOOTPATH
- CONCRETE PRAM CROSSING
- VEHICLE CROSSING
- CONCRETE KERB AND CHANNEL
- PAVEMENT LINE MARKING
- TREE TO BE REMOVED
- RAISED PAVEMENT

DIAL BEFORE YOU DIG www.1100.com.au
The Essential First Step

WARNING
BEWARE OF UNDERGROUND SERVICES
THE LOCATION OF EXISTING UNDERGROUND SERVICES ARE APPROXIMATE ONLY AND THEIR EXACT POSITION SHOULD BE PROVEN ON SITE. NO GUARANTEE IS GIVEN THAT ALL EXISTING SERVICES ARE SHOWN.

CONTINUED ON SHEET 04

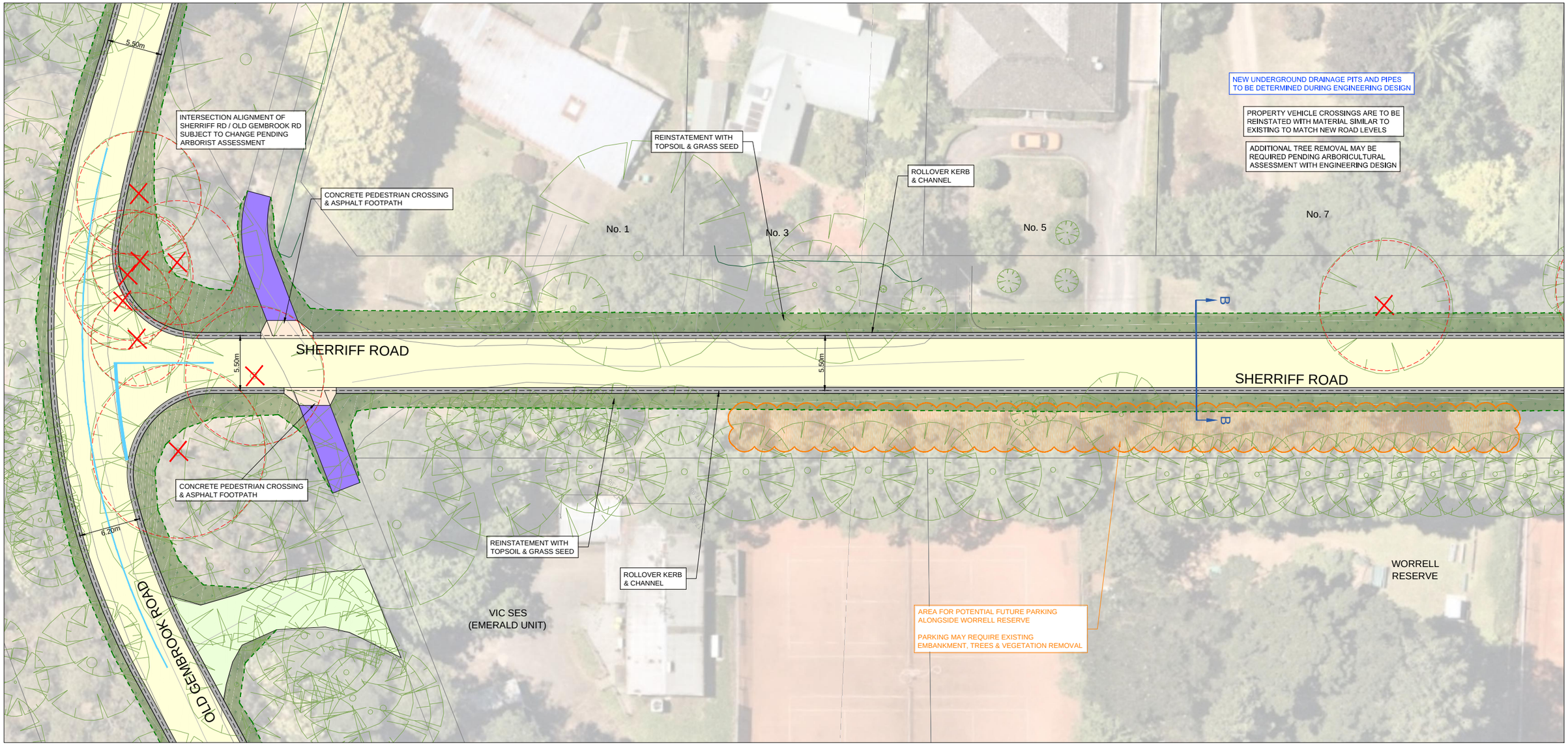

CONTINUED ON SHEET 09

CONTINUED ON SHEET 03

GENERAL LAYOUT PLAN

4 2 0 4 8 1:200 @ A1 1:400 @ A3

VER	DESCRIPTION	DATE
01	COMMUNITY CONSULTATION PLAN	08-11-2021
00	COMMUNITY CONSULTATION PLAN	05-11-2021

CONSULTANT ENGINEER
PROCIVIL CONSULTING ENGINEERING
Specialist Civil Engineering Design Consultants
Commitment | Communication | Collaboration

PROCIVIL CONSULTING PTY LTD
ABN 51 759 386 092
SUITE 9, 12 MAROONDAH HWY, RINGWOOD VIC 3134
PO BOX 164, RINGWOOD VIC 3134
P: (03) 8644 6834
E: info@procivil.com.au
www.procivil.com.au

CIVIL ENGINEERING DESIGN: LUKE WHITFIELD
TECHNICAL PEER REVIEW: KURT CHAMBERLAIN
REGISTERED & CHARTERED PROFESSIONAL ENGINEER: CHRIS PROCTOR

ORIENTATION: OR AS SHOWN

ORIGINAL SCALE & SHEET SIZE: AS SHOWN @ A1
HEIGHT DATUM: AHD
COORDINATE DATUM: MGA 94 ZONE 55
SURVEY DATE: SEPTEMBER 2021
AERIAL IMAGE DATE: 12-12-2020

LOCAL GOVERNMENT AREA: SHIRE OF CARDINIA
CLIENT: Cardinia
CLIENT PROJECT MANAGER / CONTACT: SHARAD KUMAR | CARDINIA SHIRE COUNCIL

COMMUNITY CONSULTATION PLAN

ROAD AND DRAINAGE RECONSTRUCTION WORKS

OLD GEMBROOK CATCHMENT, EMERALD

GENERAL LAYOUT PLAN

PROJECT No. PC21017
SHEET No. 08 OF 13
VERSION 01
DWG No. PC21017 -08 - 01

LEGEND

- ASPHALT ROAD PAVEMENT
- CONCRETE FOOTPATH
- ASPHALT FOOTPATH
- CONCRETE PRAM CROSSING
- VEHICLE CROSSING
- CONCRETE KERB AND CHANNEL
- PAVEMENT LINE MARKING
- TREE TO BE REMOVED
- RAISED PAVEMENT

DIAL BEFORE YOU DIG www.1100.com.au The Essential First Step

WARNING
BEWARE OF UNDERGROUND SERVICES
THE LOCATION OF EXISTING UNDERGROUND SERVICES ARE APPROXIMATE ONLY AND THEIR EXACT POSITION SHOULD BE PROVEN ON SITE. NO GUARANTEE IS GIVEN THAT ALL EXISTING SERVICES ARE SHOWN.

CONTINUED ON SHEET 08

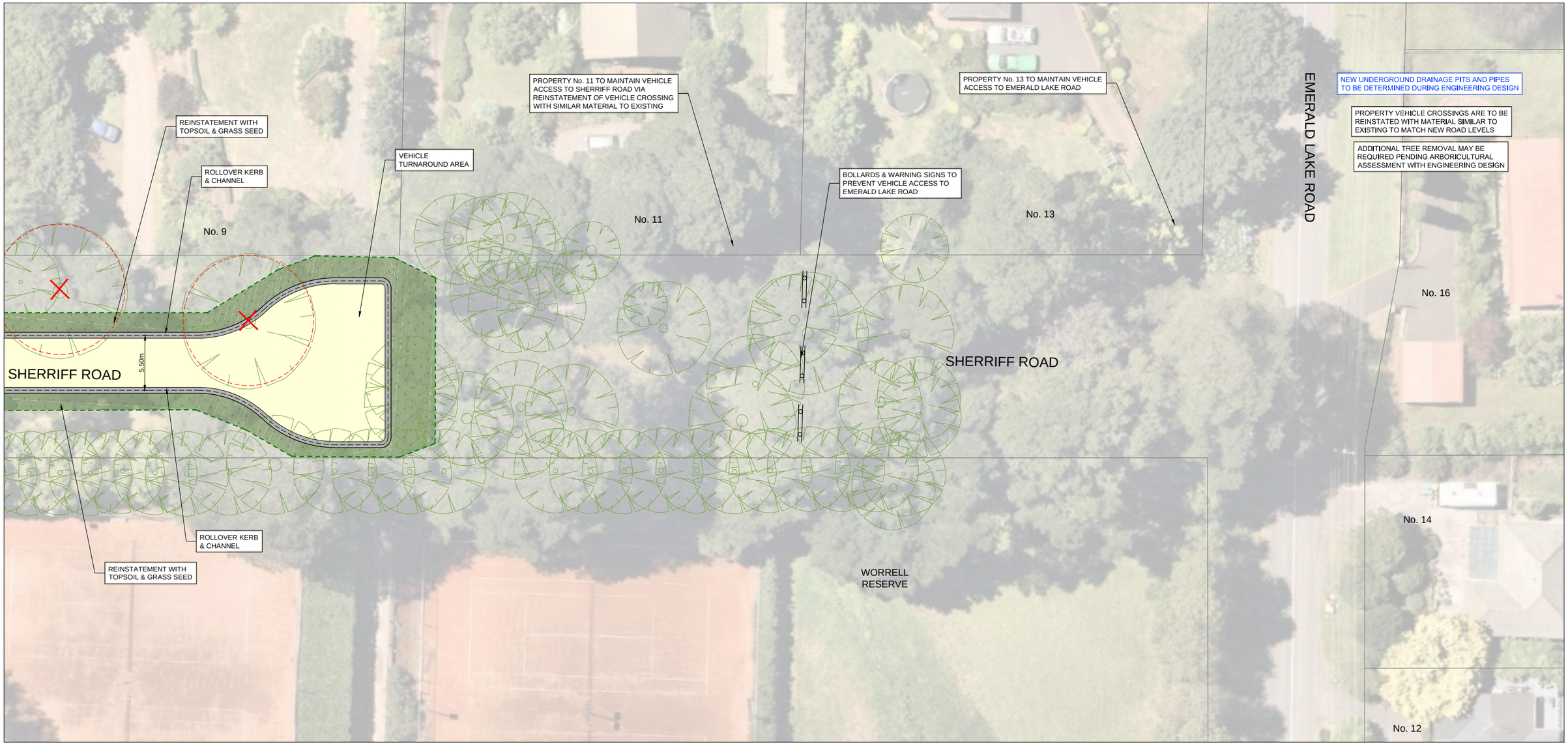

GENERAL LAYOUT PLAN

4 2 0 4 8 1:200 @ A1 1:400 @ A3

VER	DESCRIPTION	DATE
01	COMMUNITY CONSULTATION PLAN	08-11-2021
00	COMMUNITY CONSULTATION PLAN	05-11-2021

CONSULTANT ENGINEER
PROCIVIL CONSULTING ENGINEERING
Specialist Civil Engineering Design Consultants
Commitment | Communication | Collaboration

PROCIVIL CONSULTING PTY LTD
ABN 51 759 386 092
SUITE 9, 12 MAROONDAH HWY, RINGWOOD VIC 3134
PO BOX 164, RINGWOOD VIC 3134
P: (03) 8644 6834
E: info@procivil.com.au
www.procivil.com.au

CIVIL ENGINEERING DESIGN: LUKE WHITFIELD
TECHNICAL PEER REVIEW: KURT CHAMBERLAIN
REGISTERED & CHARTERED PROFESSIONAL ENGINEER: CHRIS PROCTOR

ORIENTATION: OR AS SHOWN

ORIGINAL SCALE & SHEET SIZE: AS SHOWN @ A1
HEIGHT DATUM: AHD
COORDINATE DATUM: MGA 94 ZONE 55
SURVEY DATE: SEPTEMBER 2021
AERIAL IMAGE DATE: 12-12-2020

LOCAL GOVERNMENT AREA: SHIRE OF CARDINIA
CLIENT: Cardinia
CLIENT PROJECT MANAGER / CONTACT: SHARAD KUMAR | CARDINIA SHIRE COUNCIL

COMMUNITY CONSULTATION PLAN
ROAD AND DRAINAGE RECONSTRUCTION WORKS
OLD GEMBROOK CATCHMENT, EMERALD

GENERAL LAYOUT PLAN

PROJECT No. PC21017
SHEET No. 09 OF 13
VERSION 01
DWG No. PC21017 -09 - 01

LEGEND

- ASPHALT ROAD PAVEMENT
- CONCRETE FOOTPATH
- ASPHALT FOOTPATH
- CONCRETE PRAM CROSSING
- VEHICLE CROSSING
- CONCRETE KERB AND CHANNEL
- PAVEMENT LINE MARKING
- TREE TO BE REMOVED
- RAISED PAVEMENT

DIAL BEFORE YOU DIG www.1100.com.au The Essential First Step

WARNING
BEWARE OF UNDERGROUND SERVICES
THE LOCATION OF EXISTING UNDERGROUND SERVICES ARE APPROXIMATE ONLY AND THEIR EXACT POSITION SHOULD BE PROVEN ON SITE. NO GUARANTEE IS GIVEN THAT ALL EXISTING SERVICES ARE SHOWN.

CONTINUED ON SHEET 06

CONTINUED ON SHEET 11

CONTINUED ON SHEET 04

GENERAL LAYOUT PLAN

4 2 0 4 8 — 1:200 @ A1, 1:400 @ A3

VER	DESCRIPTION	DATE
01	COMMUNITY CONSULTATION PLAN	08-11-2021
00	COMMUNITY CONSULTATION PLAN	05-11-2021

CONSULTANT ENGINEER
PROCIVIL CONSULTING ENGINEERING
Specialist Civil Engineering Design Consultants
Commitment | Communication | Collaboration

PROCIVIL CONSULTING PTY LTD
ABN 51 759 386 092
SUITE 9, 12 MAROONDAH HWY, RINGWOOD VIC 3134
PO BOX 164, RINGWOOD VIC 3134
P: (03) 8644 6834
E: info@procivil.com.au
www.procivil.com.au

CIVIL ENGINEERING DESIGN: LUKE WHITFIELD
TECHNICAL PEER REVIEW: KURT CHAMBERLAIN
REGISTERED & CHARTERED PROFESSIONAL ENGINEER: CHRIS PROCTOR

ORIENTATION: OR AS SHOWN

ORIGINAL SCALE & SHEET SIZE: AS SHOWN @ A1
HEIGHT DATUM: AHD
COORDINATE DATUM: MGA 94 ZONE 55
SURVEY DATE: SEPTEMBER 2021
AERIAL IMAGE DATE: 12-12-2020

LOCAL GOVERNMENT AREA: SHIRE OF CARDINIA
CLIENT: Cardinia
CLIENT PROJECT MANAGER / CONTACT: SHARAD KUMAR | CARDINIA SHIRE COUNCIL

COMMUNITY CONSULTATION PLAN

ROAD AND DRAINAGE RECONSTRUCTION WORKS

OLD GEMBROOK CATCHMENT, EMERALD

GENERAL LAYOUT PLAN

PROJECT No. PC21017
SHEET No. 10 OF 13
VERSION 01
DWG No. PC21017 -10 - 01

LEGEND

- ASPHALT ROAD PAVEMENT
- CONCRETE FOOTPATH
- ASPHALT FOOTPATH
- CONCRETE PRAM CROSSING
- VEHICLE CROSSING
- CONCRETE KERB AND CHANNEL
- PAVEMENT LINE MARKING
- TREE TO BE REMOVED
- RAISED PAVEMENT

DIAL BEFORE YOU DIG www.1100.com.au The Essential First Step

WARNING
BEWARE OF UNDERGROUND SERVICES
THE LOCATION OF EXISTING UNDERGROUND SERVICES ARE APPROXIMATE ONLY AND THEIR EXACT POSITION SHOULD BE PROVEN ON SITE. NO GUARANTEE IS GIVEN THAT ALL EXISTING SERVICES ARE SHOWN.

CONTINUED ON SHEET 10

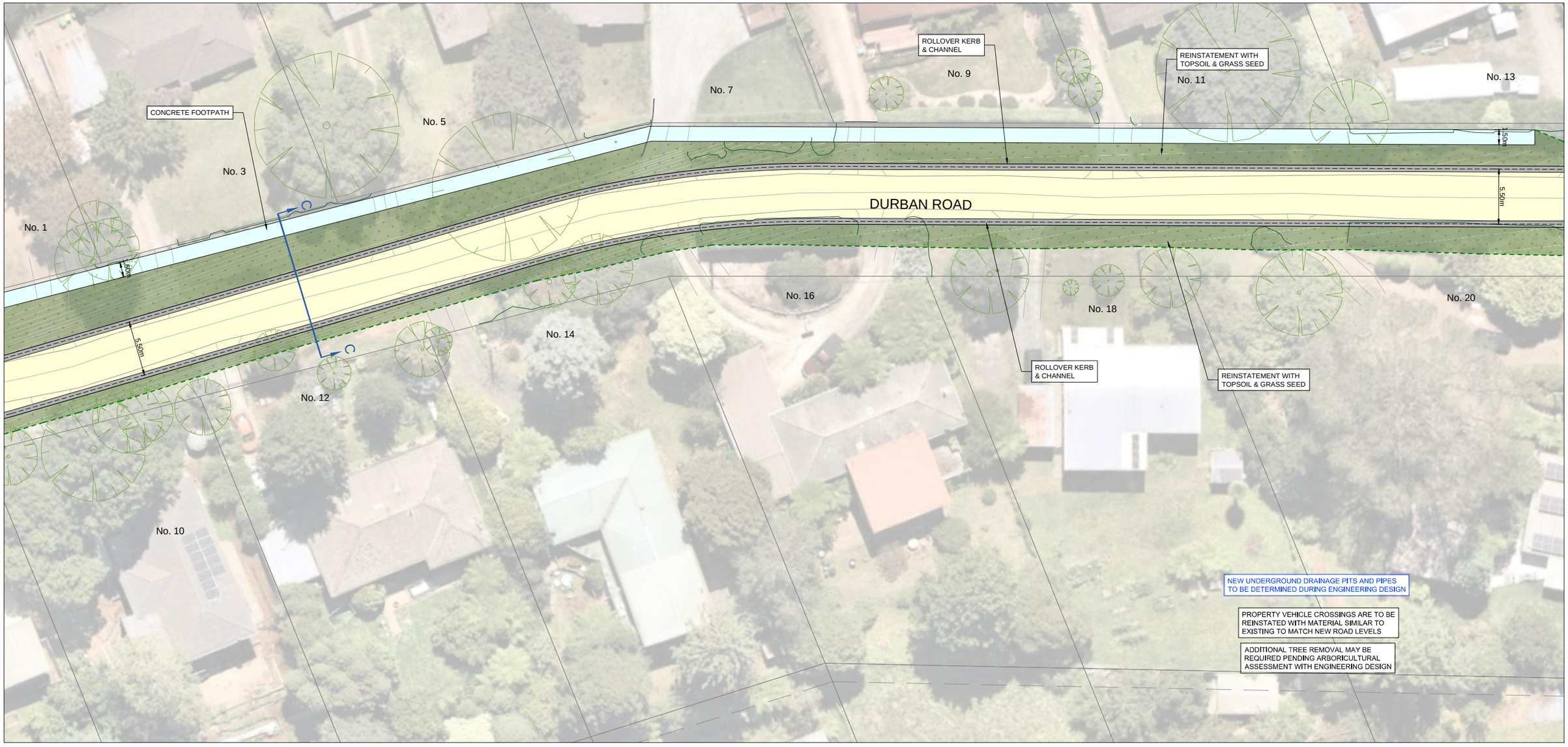

CONTINUED ON SHEET 12

GENERAL LAYOUT PLAN

4 2 0 4 8 1:200 @ A1 1:400 @ A3

VER	DESCRIPTION	DATE
01	COMMUNITY CONSULTATION PLAN	08-11-2021
00	COMMUNITY CONSULTATION PLAN	05-11-2021

CONSULTANT ENGINEER
PROCIVIL CONSULTING ENGINEERING
Specialist Civil Engineering Design Consultants
Commitment | Communication | Collaboration

PROCIVIL CONSULTING PTY LTD
ABN 51 759 386 092
SUITE 9, 12 MAROONDAH HWY, RINGWOOD VIC 3134
PO BOX 164, RINGWOOD VIC 3134
P: (03) 8644 6834
E: info@procivil.com.au
www.procivil.com.au

CIVIL ENGINEERING DESIGN: LUKE WHITFIELD
TECHNICAL PEER REVIEW: KURT CHAMBERLAIN
REGISTERED & CHARTERED PROFESSIONAL ENGINEER: CHRIS PROCTOR

ORIENTATION: OR AS SHOWN

ORIGINAL SCALE & SHEET SIZE: AS SHOWN @ A1
HEIGHT DATUM: AHD
COORDINATE DATUM: MGA 94 ZONE 55
SURVEY DATE: SEPTEMBER 2021
AERIAL IMAGE DATE: 12-12-2020

LOCAL GOVERNMENT AREA: SHIRE OF CARDINIA
CLIENT: Cardinia
CLIENT PROJECT MANAGER / CONTACT: SHARAD KUMAR | CARDINIA SHIRE COUNCIL

COMMUNITY CONSULTATION PLAN

ROAD AND DRAINAGE RECONSTRUCTION WORKS

OLD GEMBROOK CATCHMENT, EMERALD

GENERAL LAYOUT PLAN

PROJECT No. PC21017
SHEET No. 11 OF 13
VERSION 01
DWG No. PC21017 -11 - 01

LEGEND

- ASPHALT ROAD PAVEMENT
- CONCRETE FOOTPATH
- ASPHALT FOOTPATH
- CONCRETE PRAM CROSSING
- VEHICLE CROSSING
- CONCRETE KERB AND CHANNEL
- PAVEMENT LINE MARKING
- TREE TO BE REMOVED
- RAISED PAVEMENT

DIAL BEFORE YOU DIG www.1100.com.au The Essential First Step

WARNING
BEWARE OF UNDERGROUND SERVICES
THE LOCATION OF EXISTING UNDERGROUND SERVICES ARE APPROXIMATE ONLY AND THEIR EXACT POSITION SHOULD BE PROVEN ON SITE. NO GUARANTEE IS GIVEN THAT ALL EXISTING SERVICES ARE SHOWN.

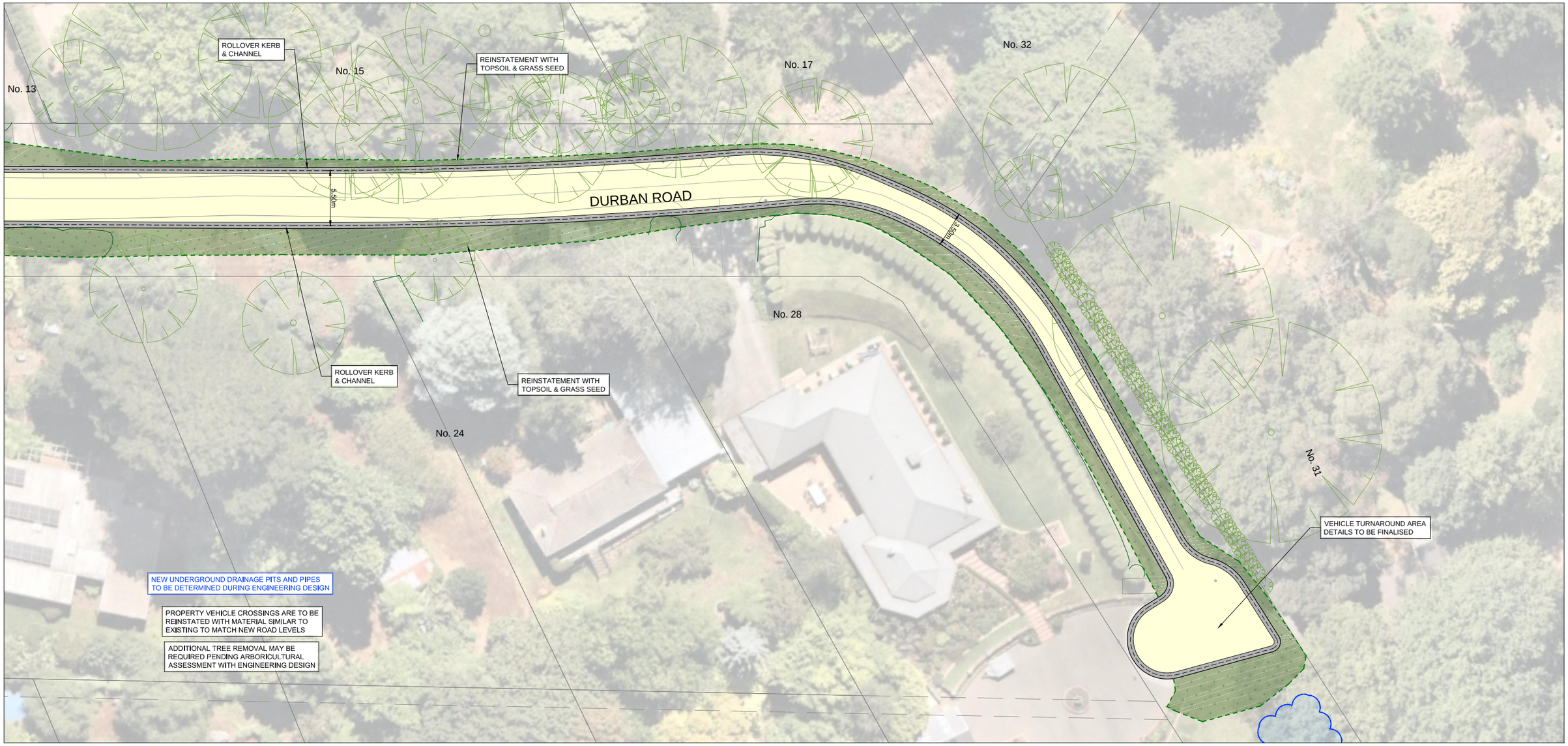

CONTINUED ON SHEET 11

GENERAL LAYOUT PLAN

4 2 0 4 8 1:200 @ A1 1:400 @ A3

CONTINUED ON SHEET 13

VER	DESCRIPTION	DATE
01	COMMUNITY CONSULTATION PLAN	08-11-2021
00	COMMUNITY CONSULTATION PLAN	05-11-2021

CONSULTANT ENGINEER
PROCIVIL CONSULTING ENGINEERING
Specialist Civil Engineering Design Consultants
Commitment | Communication | Collaboration

PROCIVIL CONSULTING PTY LTD
ABN 51 759 386 092
SUITE 9, 12 MAROONDAH HWY, RINGWOOD VIC 3134
PO BOX 164, RINGWOOD VIC 3134
P: (03) 8644 6834
E: info@procivil.com.au
www.procivil.com.au

CIVIL ENGINEERING DESIGN: LUKE WHITFIELD
TECHNICAL PEER REVIEW: KURT CHAMBERLAIN
REGISTERED & CHARTERED PROFESSIONAL ENGINEER: CHRIS PROCTOR

ORIENTATION: OR AS SHOWN

ORIGINAL SCALE & SHEET SIZE: AS SHOWN @ A1
HEIGHT DATUM: AHD
COORDINATE DATUM: MGA 94 ZONE 55
SURVEY DATE: SEPTEMBER 2021
AERIAL IMAGE DATE: 12-12-2020

LOCAL GOVERNMENT AREA: SHIRE OF CARDINIA
CLIENT: Cardinia
CLIENT PROJECT MANAGER / CONTACT: SHARAD KUMAR | CARDINIA SHIRE COUNCIL

COMMUNITY CONSULTATION PLAN

ROAD AND DRAINAGE RECONSTRUCTION WORKS

OLD GEMBROOK CATCHMENT, EMERALD

GENERAL LAYOUT PLAN

PROJECT No. PC21017
SHEET No. 12 OF 13
VERSION 01
DWG No. PC21017 -12 - 01

LEGEND

- ASPHALT ROAD PAVEMENT
- CONCRETE FOOTPATH
- ASPHALT FOOTPATH
- CONCRETE PRAM CROSSING
- VEHICLE CROSSING
- CONCRETE KERB AND CHANNEL
- PAVEMENT LINE MARKING
- TREE TO BE REMOVED
- RAISED PAVEMENT

DIAL BEFORE YOU DIG www.1100.com.au The Essential First Step

WARNING
BEWARE OF UNDERGROUND SERVICES
THE LOCATION OF EXISTING UNDERGROUND SERVICES ARE APPROXIMATE ONLY AND THEIR EXACT POSITION SHOULD BE PROVEN ON SITE. NO GUARANTEE IS GIVEN THAT ALL EXISTING SERVICES ARE SHOWN.

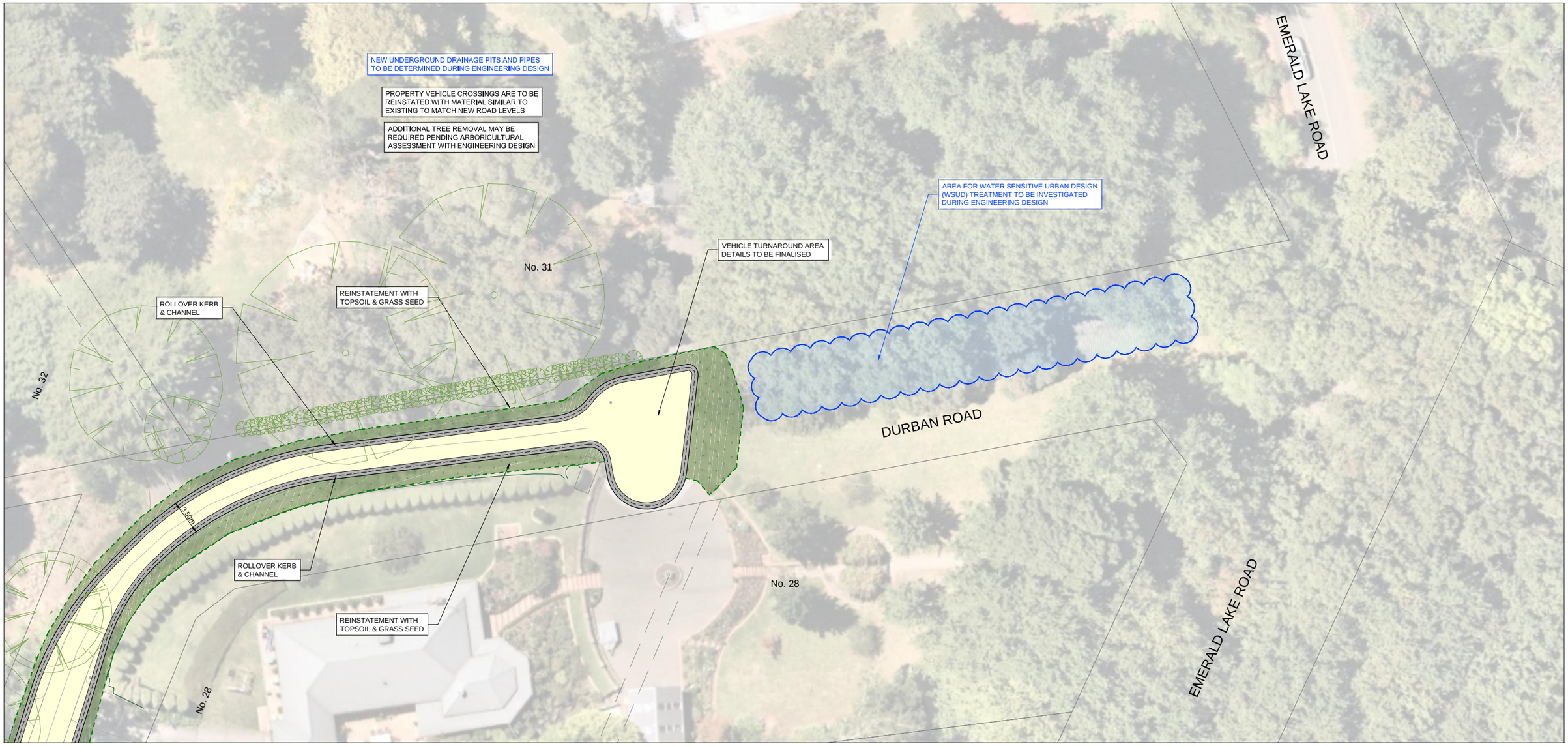

CONTINUED ON SHEET 12

GENERAL LAYOUT PLAN

4 2 0 4 8 1:200 @ A1 1:400 @ A3

VER	DESCRIPTION	DATE
01	COMMUNITY CONSULTATION PLAN	08-11-2021
00	COMMUNITY CONSULTATION PLAN	05-11-2021

CONSULTANT ENGINEER
PROCIVIL CONSULTING ENGINEERING
Specialist Civil Engineering Design Consultants
Commitment | Communication | Collaboration

PROCIVIL CONSULTING PTY LTD
ABN 51 759 386 092
SUITE 9, 12 MAROONDAH HWY, RINGWOOD VIC 3134
PO BOX 164, RINGWOOD VIC 3134
P: (03) 8644 6834
E: info@procivil.com.au
www.procivil.com.au

CIVIL ENGINEERING DESIGN: LUKE WHITFIELD
TECHNICAL PEER REVIEW: KURT CHAMBERLAIN
REGISTERED & CHARTERED PROFESSIONAL ENGINEER: CHRIS PROCTOR

ORIENTATION: OR AS SHOWN

ORIGINAL SCALE & SHEET SIZE	AS SHOWN @ A1
HEIGHT DATUM	AHD
COORDINATE DATUM	MGA 94 ZONE 55
SURVEY DATE	SEPTEMBER 2021
AERIAL IMAGE DATE	12-12-2020

LOCAL GOVERNMENT AREA: **SHIRE OF CARDINIA**

CLIENT: Cardinia

CLIENT PROJECT MANAGER / CONTACT: SHARAD KUMAR | CARDINIA SHIRE COUNCIL

COMMUNITY CONSULTATION PLAN

ROAD AND DRAINAGE RECONSTRUCTION WORKS

OLD GEMBROOK CATCHMENT, EMERALD

GENERAL LAYOUT PLAN

PROJECT No.	PC21017
SHEET No.	13 OF 13
VERSION	01
DWG No.	PC21017 -13 - 01