
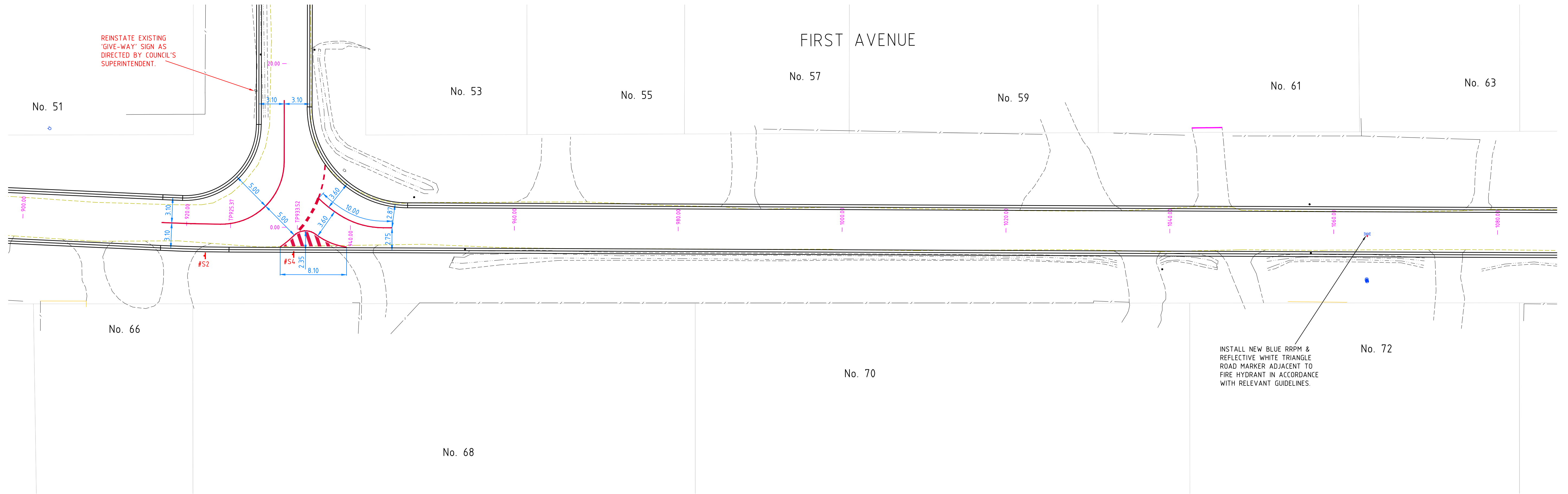
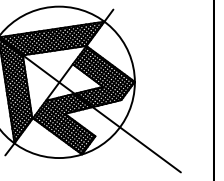


INSTALL NEW BLUE RRP<sup>1</sup> &  
REFLECTIVE WHITE TRIANGLE  
ROAD MARKER ADJACENT TO  
FIRE HYDRANT IN ACCORDANCE  
WITH RELEVANT GUIDELINES.

<div>SEALING THE HILLS - PACKAGE 11, COCKATOO STAGE 1</div> <div>LINEMARKING &amp; SIGNAGE PLAN</div>	CWE REF: 2969-1-(REV-P4).DWG	
	CWE REV. NO.: P4	
	AMEND. NO.: -	
	DWG.NO. <b>2969-1</b>	
	SHEET: 107 OF 132	SIZE: A1







SIGN SCHEDULE

#S1

INSTALL NEW 'UNIDIRECTIONAL HAZARD MARKER'  
SIGN D4-1-2A(R)

#S2

INSTALL NEW 'ONE LANE' & 'SLOW POINT'  
SIGNS W8-16A & W5-33A

#S3

INSTALL NEW 'STOP'  
SIGN R1-1A

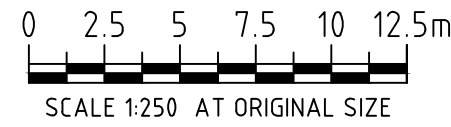
#S4

INSTALL NEW 'GIVE WAY'  
SIGN R1-2A

**WARNING**  
BEWARE OF UNDERGROUND SERVICES  
THE LOCATION OF UNDERGROUND SERVICES  
SHOWN ARE APPROXIMATE ONLY AND THEIR  
EXACT POSITION SHOULD BE PROVEN ON SITE.  
NO GUARANTEE IS GIVEN THAT ALL SERVICES ARE SHOWN.  
THE CONTRACTOR MUST VERIFY ALL SERVICES ON SITE  
PRIOR TO ANY EXCAVATION WORKS.



**NOTE:**  
ALL NOTED "ABANDONED" SERVICES INCLUDING GAS  
MAINS, WATER MAINS, ETC. - THE CONTRACTOR  
SHALL BE RESPONSIBLE & CONFIRM THAT THESE  
SERVICES ARE ABANDONED, INCLUDING LIAISING  
WITH THE RELEVANT AUTHORITY PRIOR TO  
COMMENCING CONSTRUCTION.



LEGEND	SYMBOLS			DESCRIPTION	NO.	AMENDMENTS	DATE
	SYMBOL	SYMBOL	SYMBOL				
LEGEND	T	EX TELSTRA CABLE & PIT	D	EX DRAIN & PIT			
	TOF	EX TELSTRA OPTIC FIBRE	DP	PROPOSED DRAIN & PIT			
	S	EX SEWER & PIT	HD	HOUSE DRAIN			
	W	EX WATER MAIN	SV	STOP VALVE			
	AW	EX ABANDONED WATER MAIN	FP	FIRE PLUG			
	G	EX GAS MAIN	FH	FIRE HYDRANT (ABOVE GROUND)			
	AG	EX ABANDONED GAS MAIN	FH	FIRE HYDRANT (GROUND LEVEL)			
	E	EX U/G ELECTRICITY CABLE	ESP	ELECTRICITY SUPPLY POLE			
	EH	EX O/H ELECTRICITY CABLE	ESP	E.S.P. WITH LIGHT			
	ED	EX TABLE DRAIN	LO	LIGHT POLE ONLY			
LEGEND	TP	TELECOM PILLAR	TS	TRAFFIC SIGNAL PIT			
	EP	EXISTING POST	TP	TRAFFIC SIGNAL POLE			
	EX	EX. SIGN	U	UNCLASSIFIED PIT			
	EB	EXISTING BOLLARD	T	TREE			
	RB	RUBBISH BIN	L	LIMIT OF WORKS			
	PSM	PSM					
	STN/TBM	STN/TBM					
LEGEND							

CRE CONSULTING ENGINEERS PTY LTD

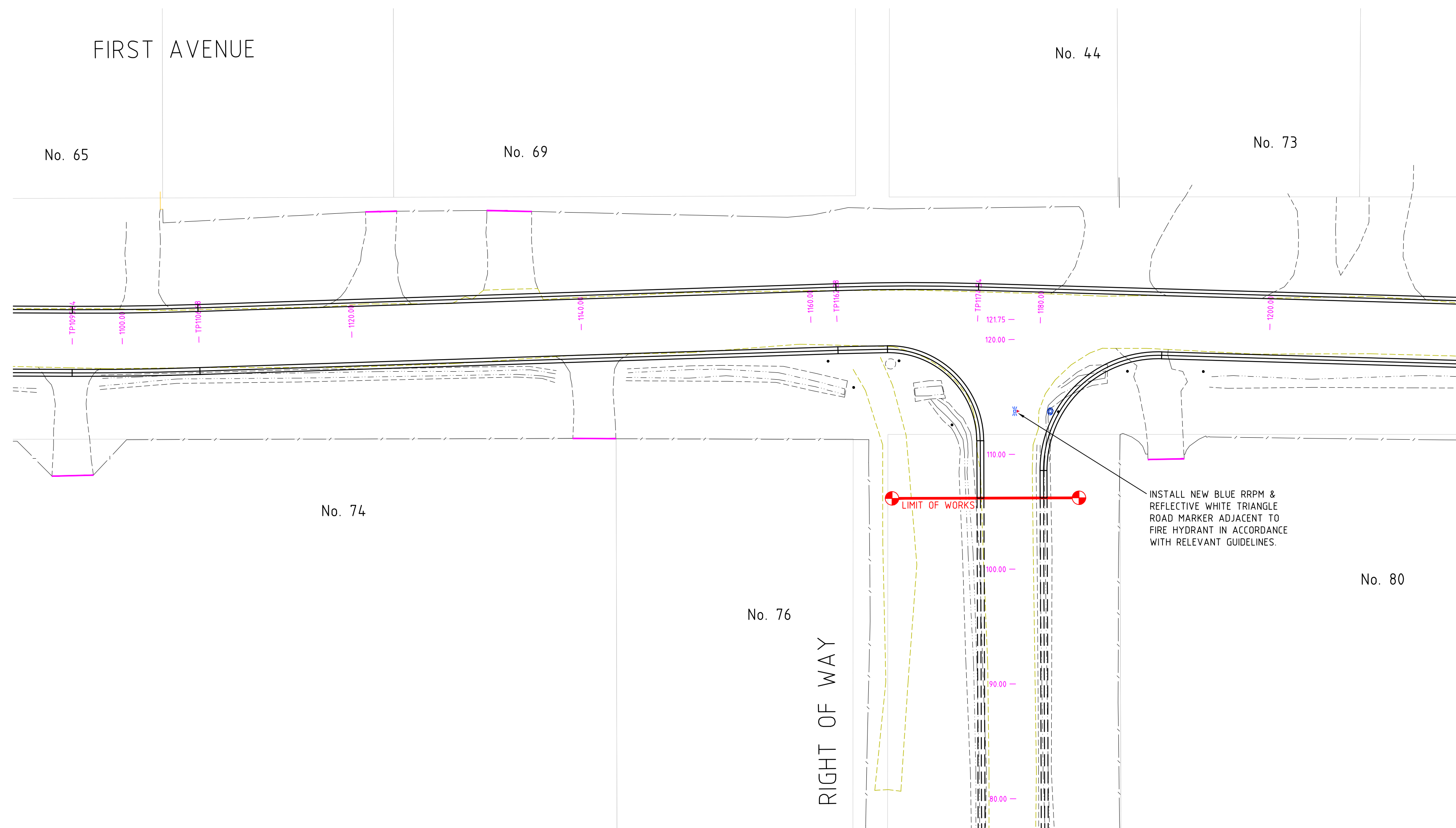
Civil • Municipal • Drainage • Project Management

704 Mount Alexander Road, Moonee Ponds, Vic, 3039  
Phone: 0417 318 556  
Email: admin@creconsulting.com.au

DESIGNED : CRE	DATE : 01/12/22
CHECKED : DATE :	
SURVEYED: TAYLORS	DATE : MAY 2021
SURVEY DATUM : A.H.D. & MGA	
SCALES : AS SHOWN	@A1

CLIENT:

SEALING THE HILLS - PACKAGE 11, COCKATOO		CRE REF: 2969-1-(REV-P4).DWG
STAGE 1		CRE REV. NO.: P4
LINEMARKING & SIGNAGE PLAN		AMEND. NO.: -
		DWG. NO. 2969-1
SHEET: 109 OF 132	SIZE: A1	

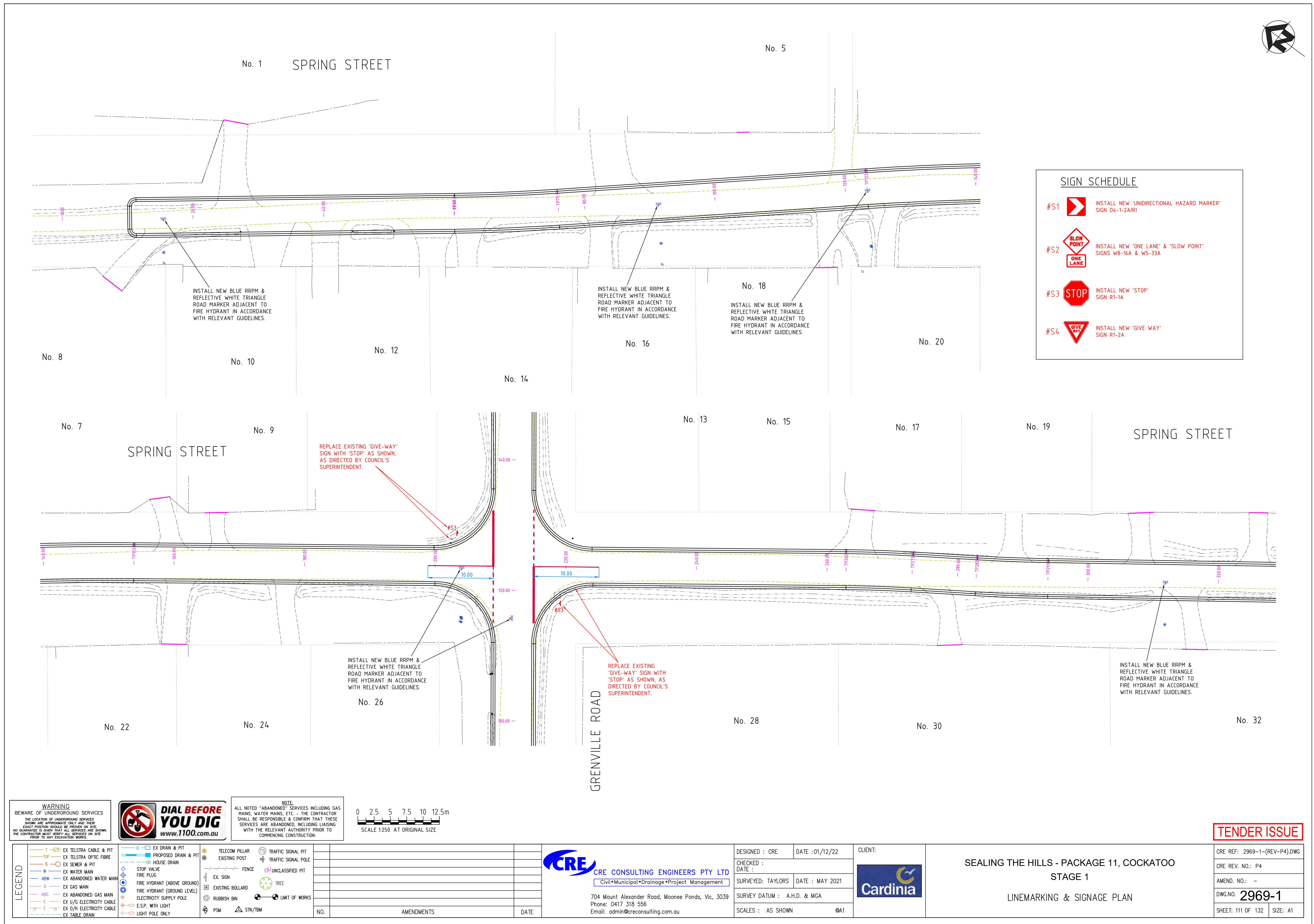


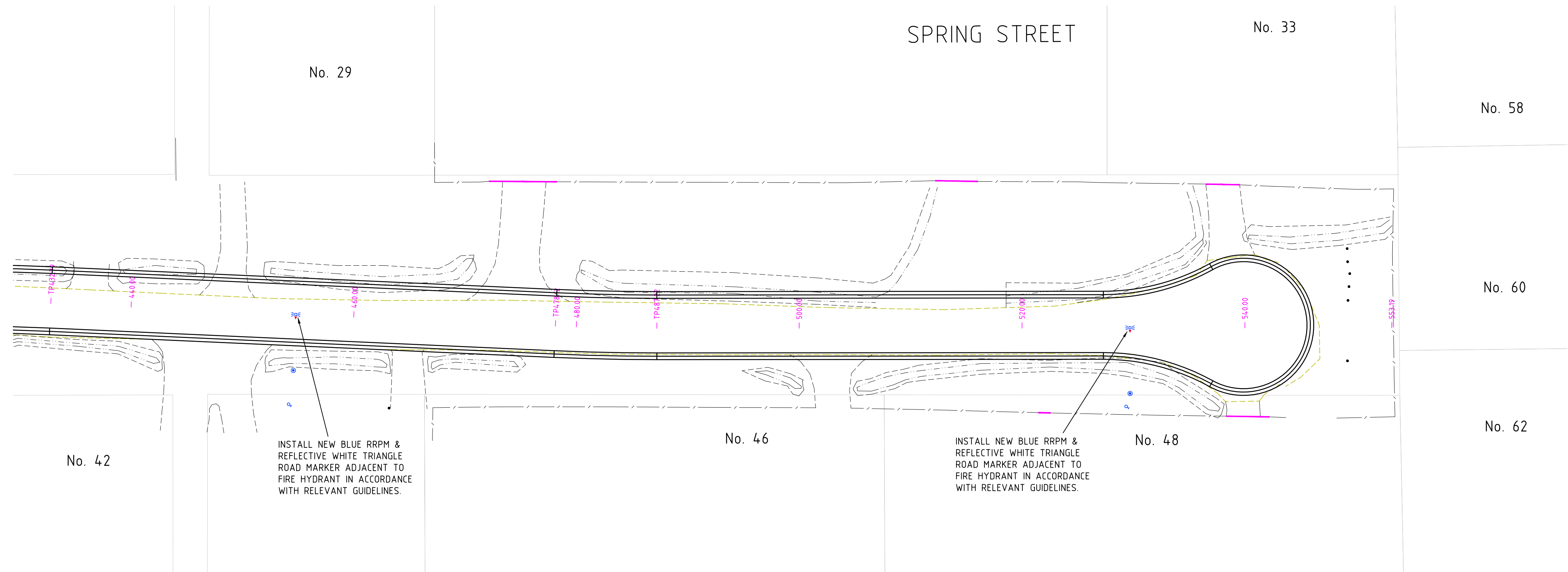
LIMIT OF WORKS

## RIGHT OF WAY

CARE REF: 2969-1-(REV-P4).DWG	
CARE REV. NO.: P4	
AMEND. NO.: -	
DWG.NO. 2969-1	
SHEET: 110 OF 132	SIZE: A1

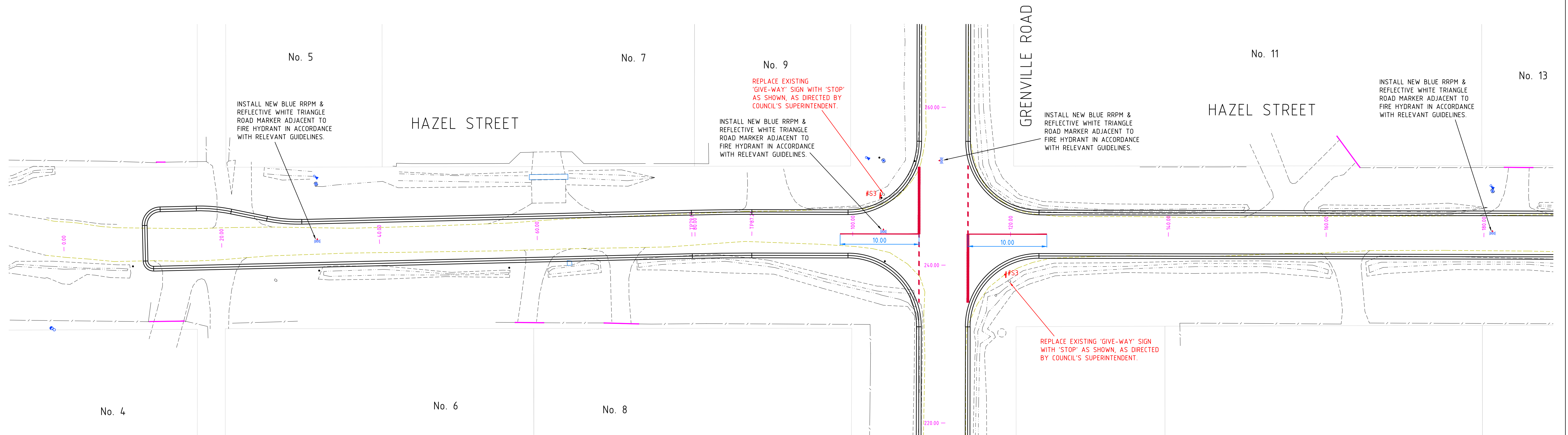
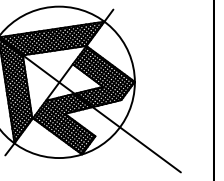






<p>SEALING THE HILLS - PACKAGE 11, COCKATOO</p> <p>STAGE 1</p> <p>LINEMARKING &amp; SIGNAGE PLAN</p>	CRE REF: 2969-1-(REV=P4).DWG	
	CRE REV. NO.: P4	
	AMEND. NO.: -	
	DWG.NO. <b>2969-1</b>	
	SHEET: 112 OF 132	SIZE: A1





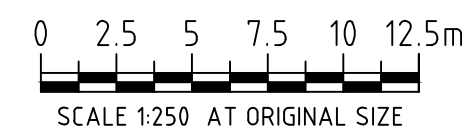
### SIGN SCHEDULE






























- #S1  INSTALL NEW 'UNIDIRECTIONAL HAZARD MARKER' SIGN D4-1-2A(R)
- #S2  INSTALL NEW 'ONE LANE' & 'SLOW POINT' SIGNS W8-16A & W5-33A
- #S3  INSTALL NEW 'STOP' SIGN R1-1A
- #S4  INSTALL NEW 'GIVE WAY' SIGN R1-2A

**WARNING**  
BEWARE OF UNDERGROUND SERVICES  
THE LOCATION OF UNDERGROUND SERVICES SHOWN ARE APPROXIMATE ONLY AND THERE IS NO GUARANTEE IS GIVEN THAT ALL SERVICES ARE SHOWN. THE CONTRACTOR MUST VERIFY ALL SERVICES ON SITE PRIOR TO ANY EXCAVATION WORKS.



**NOTE:**  
ALL NOTED "ABANDONED" SERVICES INCLUDING GAS MAINS, WATER MAINS, ETC. - THE CONTRACTOR SHALL BE RESPONSIBLE & CONFIRM THAT THESE SERVICES ARE ABANDONED, INCLUDING LIAISING WITH THE RELEVANT AUTHORITY PRIOR TO COMMENCING CONSTRUCTION.




LEGEND	SYMBOLS			DESCRIPTION
	SYMBOL	SYMBOL	SYMBOL	
LEGEND				TELECOM PILLAR
				EXISTING POST
				FENCE
				EX. SIGN
				EXISTING BOLLARD
				RUBBISH BIN
				LIMIT OF WORKS
				TREE
				
				
				
	NO.	AMENDMENTS	DATE	

**CRE**  
CRE CONSULTING ENGINEERS PTY LTD  
Civil • Municipal • Drainage • Project Management

704 Mount Alexander Road, Moonee Ponds, Vic, 3039  
Phone: 0417 318 556  
Email: admin@creconsulting.com.au

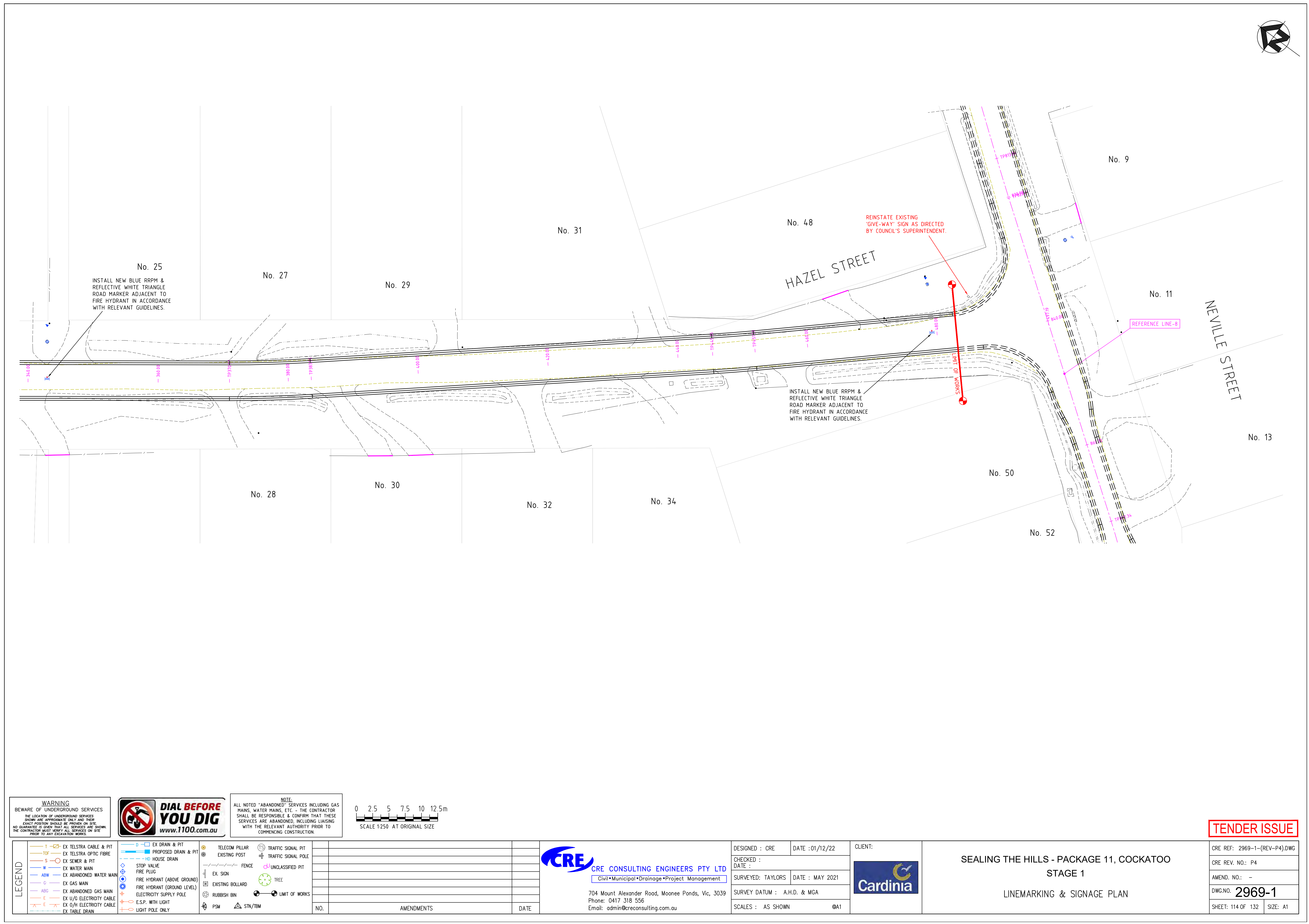
DESIGNED : CRE	DATE : 01/12/22
CHECKED : DATE :	
SURVEYED: TAYLORS	DATE : MAY 2021
SURVEY DATUM : A.H.D. & MGA	
SCALES : AS SHOWN	@A1



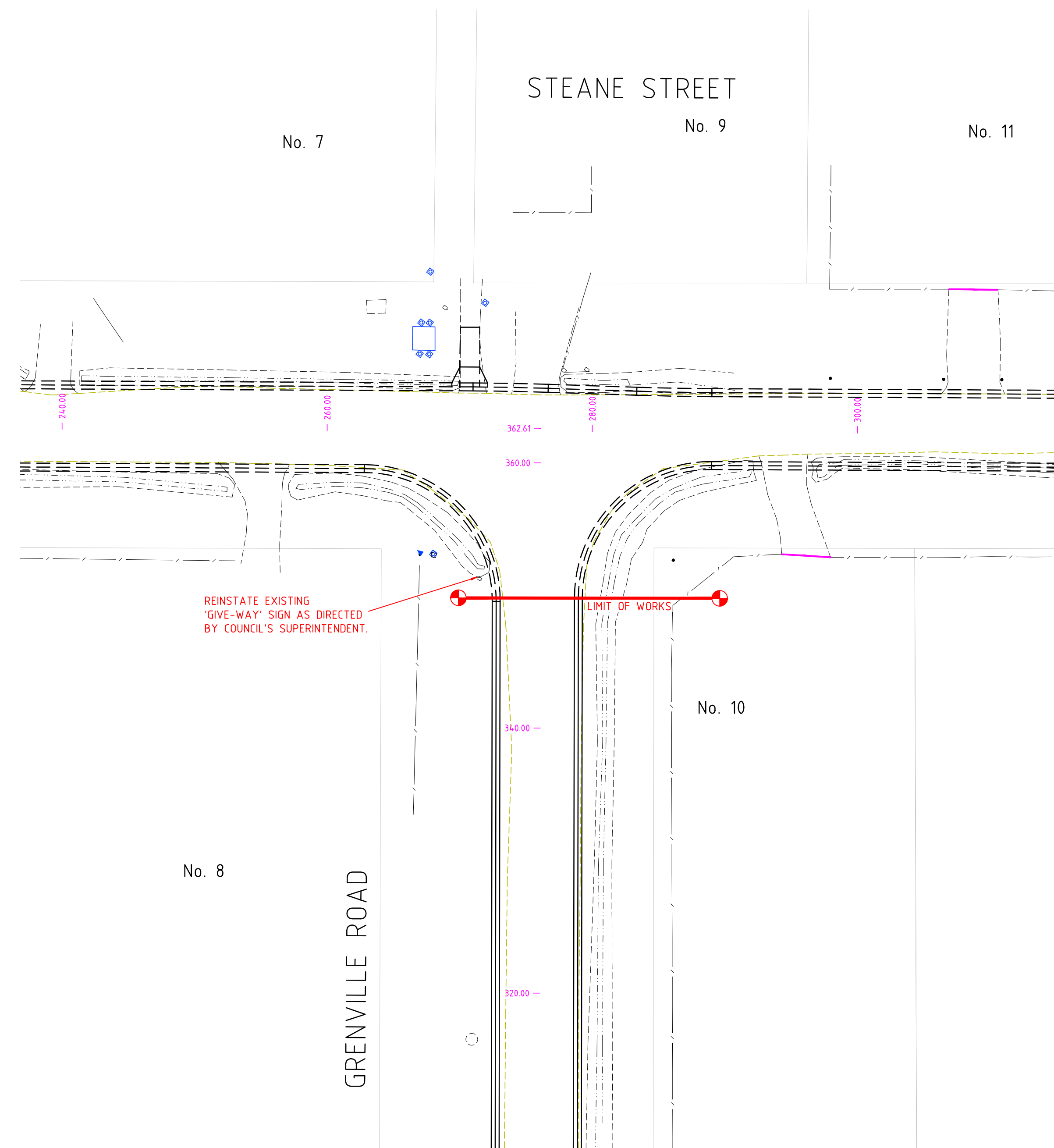
SEALING THE HILLS - PACKAGE 11, COCKATOO  
STAGE 1  
LINEMARKING & SIGNAGE PLAN

**TENDER ISSUE**

CRE REF: 2969-1-(REV-P4).DWG
CRE REV. NO.: P4
AMEND. NO.: -
DWG. NO. <b>2969-1</b>
SHEET: 113 OF 132
SIZE: A1







CARE REF: 2969-1-(REV-P4).DWG	
CARE REV. NO.: P4	
AMEND. NO.: -	
DWG.NO. <b>2969-1</b>	
SHEET: 115 OF 132	SIZE: A1