ROAD AND DRAINAGE RECONSTRUCTION WORKS

VIEW HILL CATCHMENT, COCKATOO
(INCLUDING VIEW HILL ROAD, VINCENT STREET, MAILLARD STREET, MEYER STREET, MACKENZIE STREET AND WOODROW COURT)

DRAWING INDEX

SHEET No.	TITLE
1	TITLE SHEET - DRAWING INDEX & OVERALL PLAN
2 TO 3	TYPICAL SECTIONS
4 TO 22	GENERAL LAYOUT PLAN

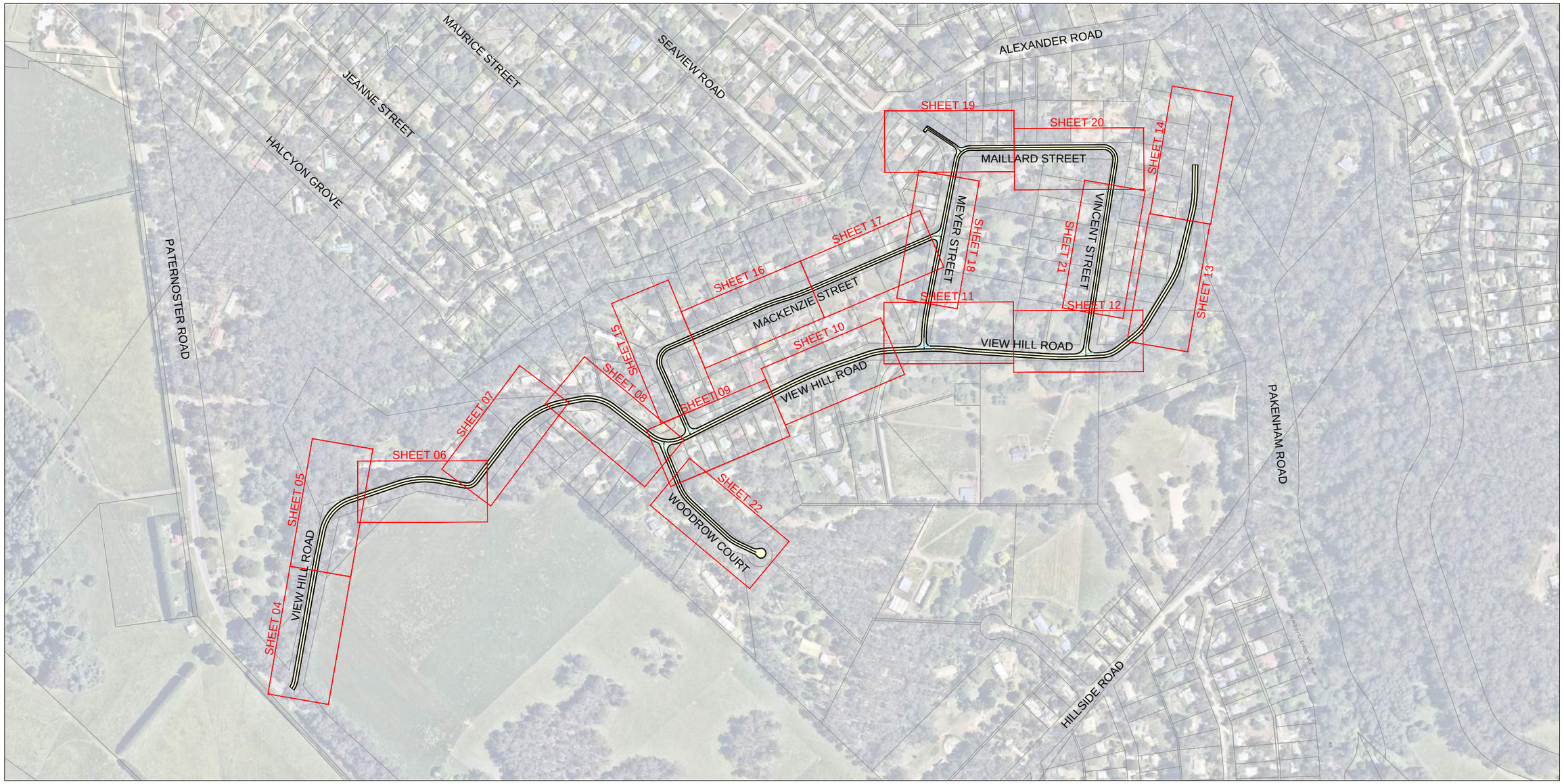

OVERALL PLAN

100 50 0 100 200 1:5,000 @ A1
1:10,000 @ A3

VER	DESCRIPTION	DATE
00	COMMUNITY CONSULTATION PLAN	08-06-2022

CONSULTANT ENGINEER
PROCIVIL CONSULTING ENGINEERING
Specialist Civil Engineering Design Consultants
Commitment | Communication | Collaboration

PROCIVIL CONSULTING PTY LTD
ABN 51 759 386 092
SUITE 20, 45-51 RINGWOOD ST, RINGWOOD VIC 3134
PO BOX 164, RINGWOOD VIC 3134
P: (03) 8644 6834
E: info@procivil.com.au
www.procivil.com.au

CIVIL ENGINEERING DESIGN: RACHAEL MURRAY
TECHNICAL PEER REVIEW: KURT CHAMBERLAIN
REGISTERED & CHARTERED PROFESSIONAL ENGINEER: CHRIS PROCTOR

ORIENTATION: OR AS SHOWN

ORIGINAL SCALE & SHEET SIZE: AS SHOWN @ A1
HEIGHT DATUM: AHD
COORDINATE DATUM: MGA 94 ZONE 55
SURVEY DATE: N/A
AERIAL IMAGE DATE: 28-11-2021

LOCAL GOVERNMENT AREA: SHIRE OF CARDINIA
CLIENT: Cardinia
CLIENT PROJECT MANAGER / CONTACT: SHARAD KUMAR | CARDINIA SHIRE COUNCIL

COMMUNITY CONSULTATION PLAN
ROAD AND DRAINAGE RECONSTRUCTION WORKS
VIEW HILL CATCHMENT, COCKATOO

TITLE SHEET - DRAWING INDEX & OVERALL PLAN

PROJECT No. PC22007E
SHEET No. 01 OF 22
VERSION 00
DWG No. PC22007E -01 - 00

DIAL BEFORE YOU DIG
www.1100.com.au
The Essential First Step

WARNING
BEWARE OF UNDERGROUND SERVICES
THE LOCATION OF EXISTING UNDERGROUND SERVICES ARE APPROXIMATE ONLY AND THEIR EXACT POSITION SHOULD BE PROVEN ON SITE. NO GUARANTEE IS GIVEN THAT ALL EXISTING SERVICES ARE SHOWN.

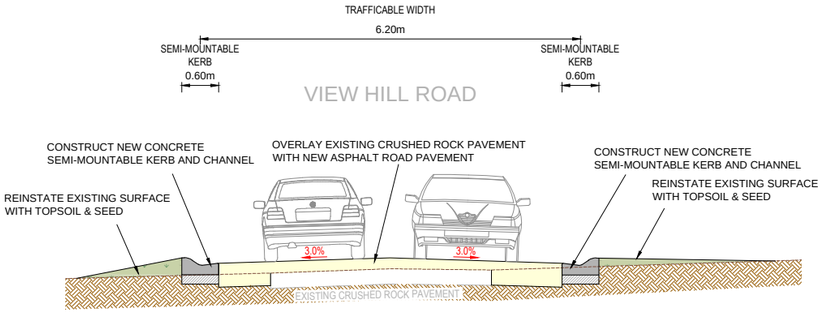

TYPICAL SECTION - VIEW HILL ROAD

1 0.5 0 1 2 1:50 @ A1
1:100 @ A3

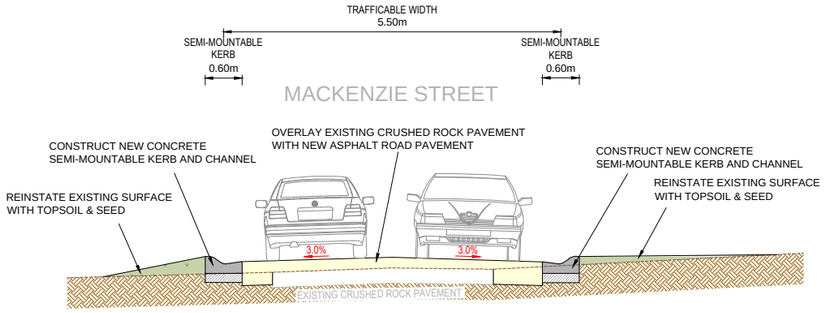

TYPICAL SECTION - MACKENZIE STREET

1 0.5 0 1 2 1:50 @ A1
1:100 @ A3

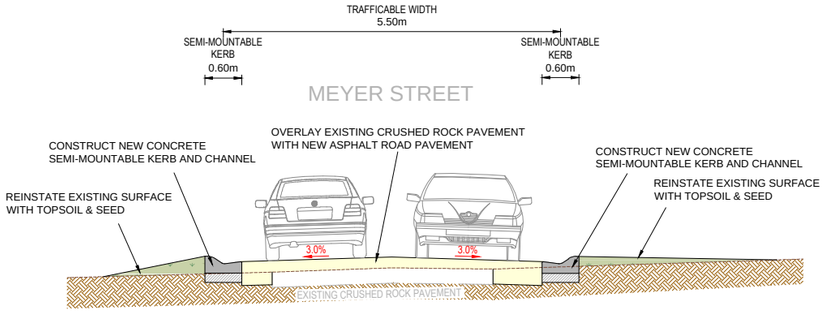

TYPICAL SECTION - MEYER STREET

1 0.5 0 1 2 1:50 @ A1
1:100 @ A3

VER	DESCRIPTION	DATE
00	COMMUNITY CONSULTATION PLAN	08-06-2022

CONSULTANT ENGINEER
PROCIVIL CONSULTING ENGINEERING
Specialist Civil Engineering Design Consultants
Commitment | Communication | Collaboration

PROCIVIL CONSULTING PTY LTD
ABN 51 759 386 092
SUITE 20, 45-51 RINGWOOD ST, RINGWOOD VIC 3134
PO BOX 164, RINGWOOD VIC 3134
P: (03) 8644 6834
E: info@procivil.com.au
www.procivil.com.au

CIVIL ENGINEERING DESIGN: RACHAEL MURRAY
TECHNICAL PEER REVIEW: KURT CHAMBERLAIN
REGISTERED & CHARTERED PROFESSIONAL ENGINEER: CHRIS PROCTOR

ORIENTATION: OR AS SHOWN

ORIGINAL SCALE & SHEET SIZE: AS SHOWN @ A1
HEIGHT DATUM: AHD
COORDINATE DATUM: MGA 94 ZONE 55
SURVEY DATE: N/A
AERIAL IMAGE DATE: 28-11-2021

LOCAL GOVERNMENT AREA: SHIRE OF CARDINIA
CLIENT: Cardinia
CLIENT PROJECT MANAGER / CONTACT: SHARAD KUMAR | CARDINIA SHIRE COUNCIL

COMMUNITY CONSULTATION PLAN
ROAD AND DRAINAGE RECONSTRUCTION WORKS
VIEW HILL CATCHMENT, COCKATOO

TYPICAL SECTIONS

PROJECT No. PC22007E
SHEET No. 02 OF 22
VERSION 00
DWG No. PC22007E -02 - 00

DIAL BEFORE YOU DIG
www.1100.com.au
The Essential First Step

WARNING
BEWARE OF UNDERGROUND SERVICES
THE LOCATION OF EXISTING UNDERGROUND SERVICES ARE APPROXIMATE ONLY AND THEIR EXACT POSITION SHOULD BE PROVEN ON SITE. NO GUARANTEE IS GIVEN THAT ALL EXISTING SERVICES ARE SHOWN.

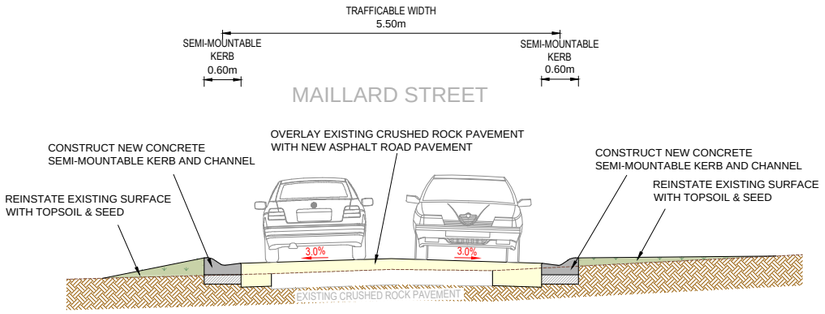

TYPICAL SECTION - MAILLARD STREET

1 0.5 0 1 2 1:50 @ A1
1:100 @ A3

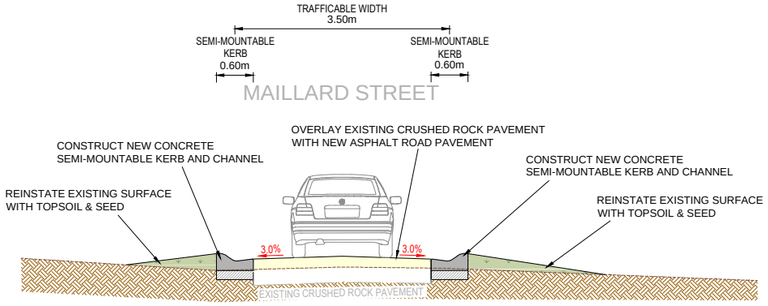

TYPICAL SECTION - MAILLARD STREET (NO THROUGH ROAD)

1 0.5 0 1 2 1:50 @ A1
1:100 @ A3

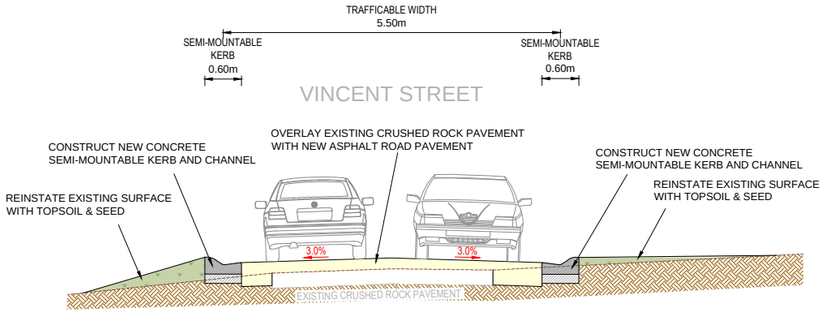

TYPICAL SECTION - VINCENT STREET

1 0.5 0 1 2 1:50 @ A1
1:100 @ A3

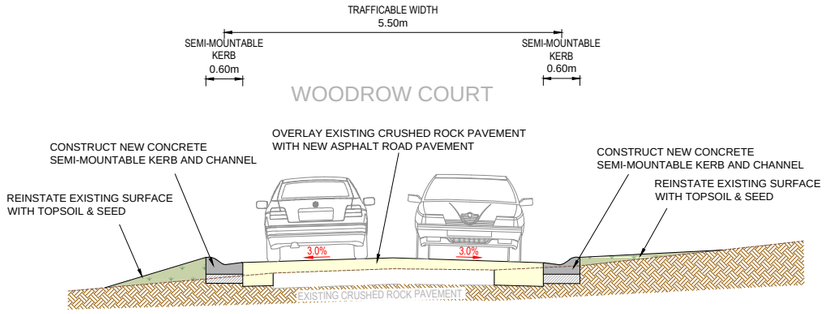

TYPICAL SECTION - WOODROW COURT

1 0.5 0 1 2 1:50 @ A1
1:100 @ A3

VER	DESCRIPTION	DATE
00	COMMUNITY CONSULTATION PLAN	08-06-2022

CONSULTANT ENGINEER
PROCIVIL CONSULTING ENGINEERING
Specialist Civil Engineering Design Consultants
Commitment | Communication | Collaboration

PROCIVIL CONSULTING PTY LTD
ABN 51 759 386 092
SUITE 20, 45-51 RINGWOOD ST, RINGWOOD VIC 3134
PO BOX 164, RINGWOOD VIC 3134
P: (03) 8644 6834
E: info@procivil.com.au
www.procivil.com.au

CIVIL ENGINEERING DESIGN: RACHAEL MURRAY
TECHNICAL PEER REVIEW: KURT CHAMBERLAIN
REGISTERED & CHARTERED PROFESSIONAL ENGINEER: CHRIS PROCTOR

ORIENTATION: OR AS SHOWN

ORIGINAL SCALE & SHEET SIZE: AS SHOWN @ A1
HEIGHT DATUM: AHD
COORDINATE DATUM: MGA 94 ZONE 55
SURVEY DATE: N/A
AERIAL IMAGE DATE: 28-11-2021

LOCAL GOVERNMENT AREA: SHIRE OF CARDINIA
CLIENT: Cardinia
CLIENT PROJECT MANAGER / CONTACT: SHARAD KUMAR | CARDINIA SHIRE COUNCIL

COMMUNITY CONSULTATION PLAN

ROAD AND DRAINAGE RECONSTRUCTION WORKS

VIEW HILL CATCHMENT, COCKATOO

TYPICAL SECTIONS

PROJECT No. PC22007E
SHEET No. 03 OF 22
VERSION 00
DWG No. PC22007E -03 - 00

LEGEND

- ASPHALT ROAD PAVEMENT
- CONCRETE KERB AND CHANNEL
- PAVEMENT LINE MARKING

DIAL BEFORE YOU DIG www.1100.com.au The Essential First Step

WARNING
BEWARE OF UNDERGROUND SERVICES
THE LOCATION OF EXISTING UNDERGROUND SERVICES ARE APPROXIMATE ONLY AND THEIR EXACT POSITION SHOULD BE PROVEN ON SITE. NO GUARANTEE IS GIVEN THAT ALL EXISTING SERVICES ARE SHOWN.

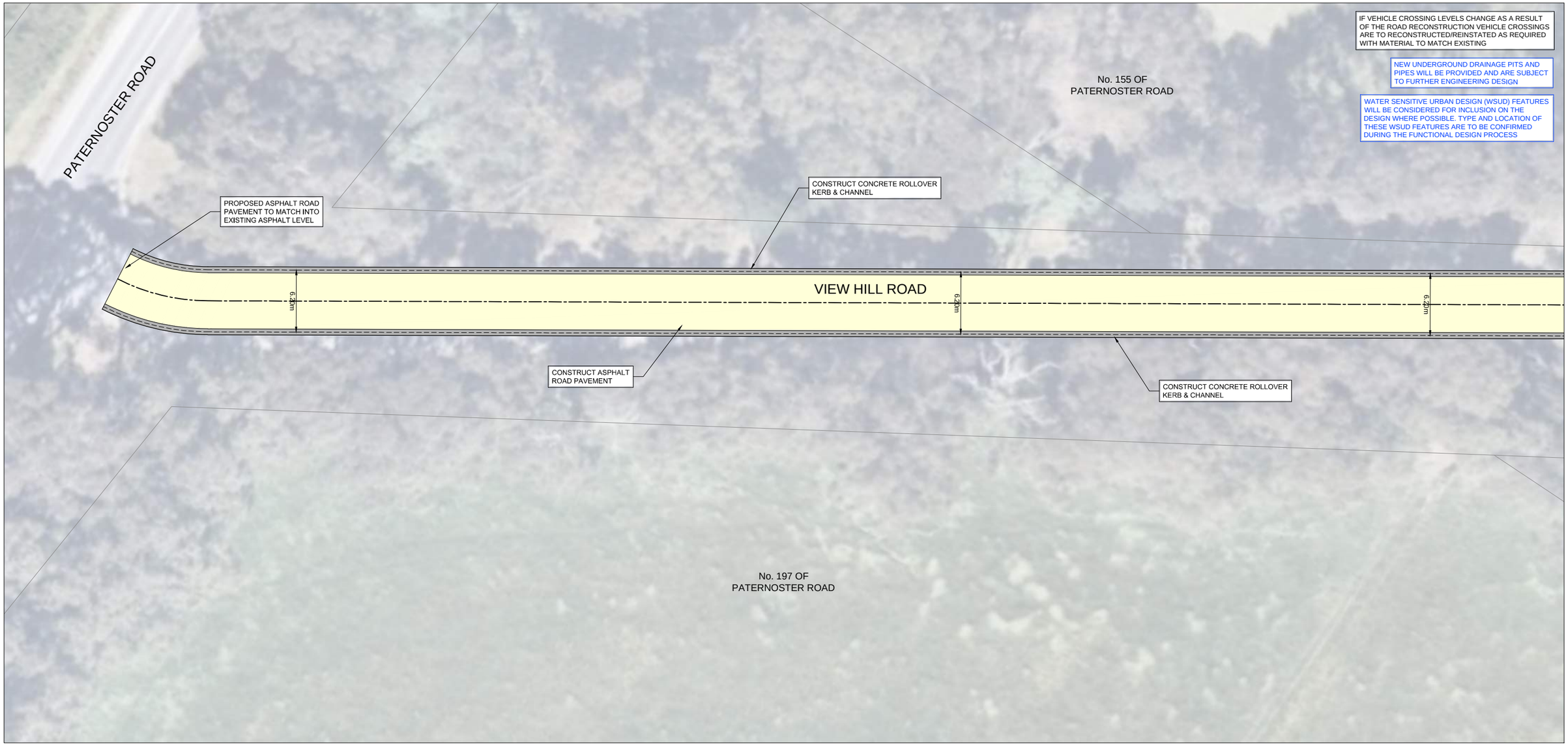

CONTINUED ON SHEET 05

GENERAL LAYOUT PLAN

4 2 0 4 8 1:200 @ A1 1:400 @ A3

VER	DESCRIPTION	DATE
00	COMMUNITY CONSULTATION PLAN	08-06-2022

CONSULTANT ENGINEER
PROCIVIL CONSULTING ENGINEERING
Specialist Civil Engineering Design Consultants
Commitment | Communication | Collaboration

PROCIVIL CONSULTING PTY LTD
ABN 51 759 386 092
SUITE 20, 45-51 RINGWOOD ST, RINGWOOD VIC 3134
PO BOX 164, RINGWOOD VIC 3134
P: (03) 8644 6834
E: info@procivil.com.au
www.procivil.com.au

CIVIL ENGINEERING DESIGN: RACHAEL MURRAY
TECHNICAL PEER REVIEW: KURT CHAMBERLAIN
REGISTERED & CHARTERED PROFESSIONAL ENGINEER: CHRIS PROCTOR

ORIENTATION: OR AS SHOWN

ORIGINAL SCALE & SHEET SIZE: AS SHOWN @ A1
HEIGHT DATUM: AHD
COORDINATE DATUM: MGA 94 ZONE 55
SURVEY DATE: N/A
AERIAL IMAGE DATE: 28-11-2021

LOCAL GOVERNMENT AREA: SHIRE OF CARDINIA
CLIENT: Cardinia
CLIENT PROJECT MANAGER / CONTACT: SHARAD KUMAR | CARDINIA SHIRE COUNCIL

COMMUNITY CONSULTATION PLAN
ROAD AND DRAINAGE RECONSTRUCTION WORKS
VIEW HILL CATCHMENT, COCKATOO

GENERAL LAYOUT PLAN

PROJECT No. PC22007E
SHEET No. 04 OF 22
VERSION 00
DWG No. PC22007E -04 - 00

LEGEND

- ASPHALT ROAD PAVEMENT
- CONCRETE KERB AND CHANNEL
- PAVEMENT LINE MARKING

DIAL BEFORE YOU DIG www.1100.com.au The Essential First Step

WARNING
BEWARE OF UNDERGROUND SERVICES
THE LOCATION OF EXISTING UNDERGROUND SERVICES ARE APPROXIMATE ONLY AND THEIR EXACT POSITION SHOULD BE PROVEN ON SITE. NO GUARANTEE IS GIVEN THAT ALL EXISTING SERVICES ARE SHOWN.

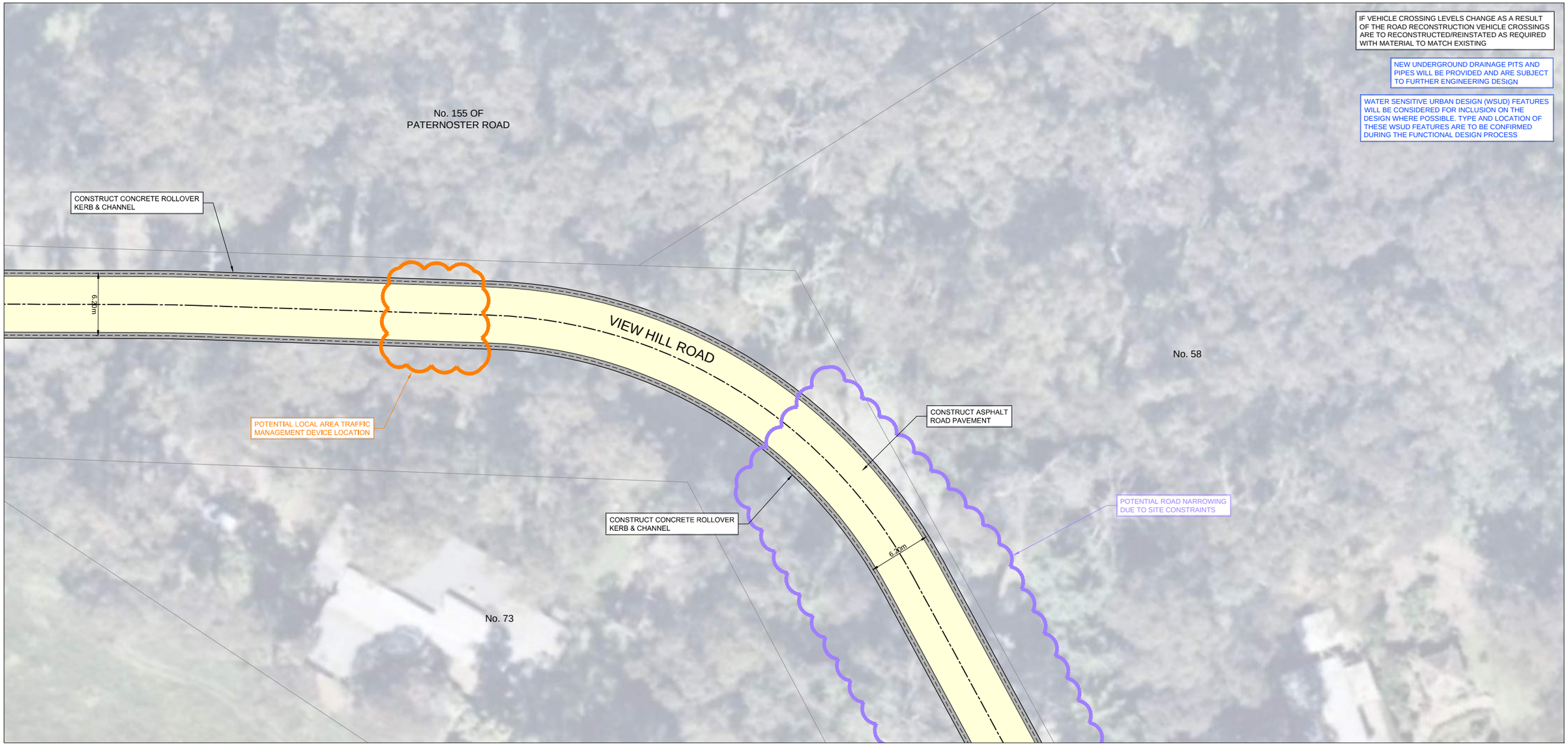

CONTINUED ON SHEET 04

CONTINUED ON SHEET 06

GENERAL LAYOUT PLAN

4 2 0 4 8 1:200 @ A1 1:400 @ A3

VER	DESCRIPTION	DATE
00	COMMUNITY CONSULTATION PLAN	08-06-2022

CONSULTANT ENGINEER
PROCIVIL CONSULTING ENGINEERING
Specialist Civil Engineering Design Consultants
Commitment | Communication | Collaboration

PROCIVIL CONSULTING PTY LTD
ABN 51 759 386 092
SUITE 20, 45-51 RINGWOOD ST, RINGWOOD VIC 3134
PO BOX 164, RINGWOOD VIC 3134
P: (03) 8644 6834
E: info@procivil.com.au
www.procivil.com.au

CIVIL ENGINEERING DESIGN: RACHAEL MURRAY
TECHNICAL PEER REVIEW: KURT CHAMBERLAIN
REGISTERED & CHARTERED PROFESSIONAL ENGINEER: CHRIS PROCTOR

ORIENTATION: OR AS SHOWN

ORIGINAL SCALE & SHEET SIZE: AS SHOWN @ A1
HEIGHT DATUM: AHD
COORDINATE DATUM: MGA 94 ZONE 55
SURVEY DATE: N/A
AERIAL IMAGE DATE: 28-11-2021

LOCAL GOVERNMENT AREA: SHIRE OF CARDINIA
CLIENT: Cardinia
CLIENT PROJECT MANAGER / CONTACT: SHARAD KUMAR | CARDINIA SHIRE COUNCIL

COMMUNITY CONSULTATION PLAN
ROAD AND DRAINAGE RECONSTRUCTION WORKS
VIEW HILL CATCHMENT, COCKATOO

GENERAL LAYOUT PLAN

PROJECT No. PC22007E
SHEET No. 05 OF 22
VERSION 00
DWG No. PC22007E -05 - 00

LEGEND

- ASPHALT ROAD PAVEMENT
- CONCRETE KERB AND CHANNEL
- PAVEMENT LINE MARKING

DIAL BEFORE YOU DIG www.1100.com.au The Essential First Step

WARNING
BEWARE OF UNDERGROUND SERVICES
THE LOCATION OF EXISTING UNDERGROUND SERVICES ARE APPROXIMATE ONLY AND THEIR EXACT POSITION SHOULD BE PROVEN ON SITE. NO GUARANTEE IS GIVEN THAT ALL EXISTING SERVICES ARE SHOWN.

CONTINUED ON SHEET 07

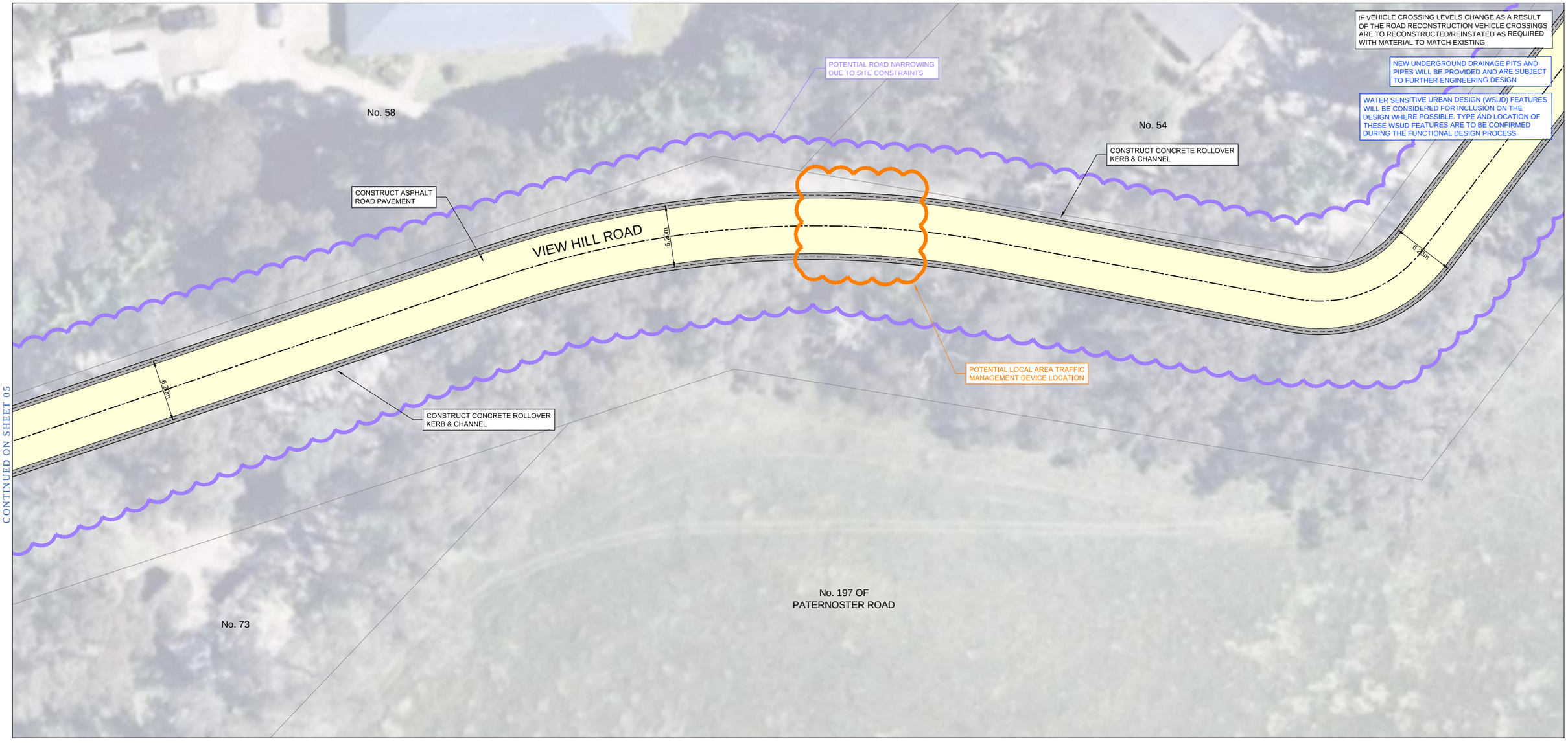

CONTINUED ON SHEET 07

CONTINUED ON SHEET 05

GENERAL LAYOUT PLAN

4 2 0 4 8 1:200 @ A1 1:400 @ A3

VER	DESCRIPTION	DATE
00	COMMUNITY CONSULTATION PLAN	08-06-2022

CONSULTANT ENGINEER
PROCIVIL CONSULTING ENGINEERING
Specialist Civil Engineering Design Consultants
Commitment | Communication | Collaboration

PROCIVIL CONSULTING PTY LTD
ABN 51 759 386 092
SUITE 20, 45-51 RINGWOOD ST, RINGWOOD VIC 3134
PO BOX 164, RINGWOOD VIC 3134
P: (03) 8644 6834
E: info@procivil.com.au
www.procivil.com.au

CIVIL ENGINEERING DESIGN: RACHAEL MURRAY
TECHNICAL PEER REVIEW: KURT CHAMBERLAIN
REGISTERED & CHARTERED PROFESSIONAL ENGINEER: CHRIS PROCTOR

ORIENTATION: OR AS SHOWN

ORIGINAL SCALE & SHEET SIZE: AS SHOWN @ A1
HEIGHT DATUM: AHD
COORDINATE DATUM: MGA 94 ZONE 55
SURVEY DATE: N/A
AERIAL IMAGE DATE: 28-11-2021

LOCAL GOVERNMENT AREA: SHIRE OF CARDINIA
CLIENT: Cardinia
CLIENT PROJECT MANAGER / CONTACT: SHARAD KUMAR | CARDINIA SHIRE COUNCIL

COMMUNITY CONSULTATION PLAN
ROAD AND DRAINAGE RECONSTRUCTION WORKS
VIEW HILL CATCHMENT, COCKATOO

GENERAL LAYOUT PLAN

PROJECT No. PC22007E
SHEET No. 06 OF 22
VERSION 00
DWG No. PC22007E -06 - 00

LEGEND

- ASPHALT ROAD PAVEMENT
- CONCRETE KERB AND CHANNEL
- PAVEMENT LINE MARKING

DIAL BEFORE YOU DIG www.1100.com.au The Essential First Step

WARNING
BEWARE OF UNDERGROUND SERVICES
THE LOCATION OF EXISTING UNDERGROUND SERVICES ARE APPROXIMATE ONLY AND THEIR EXACT POSITION SHOULD BE PROVEN ON SITE. NO GUARANTEE IS GIVEN THAT ALL EXISTING SERVICES ARE SHOWN.

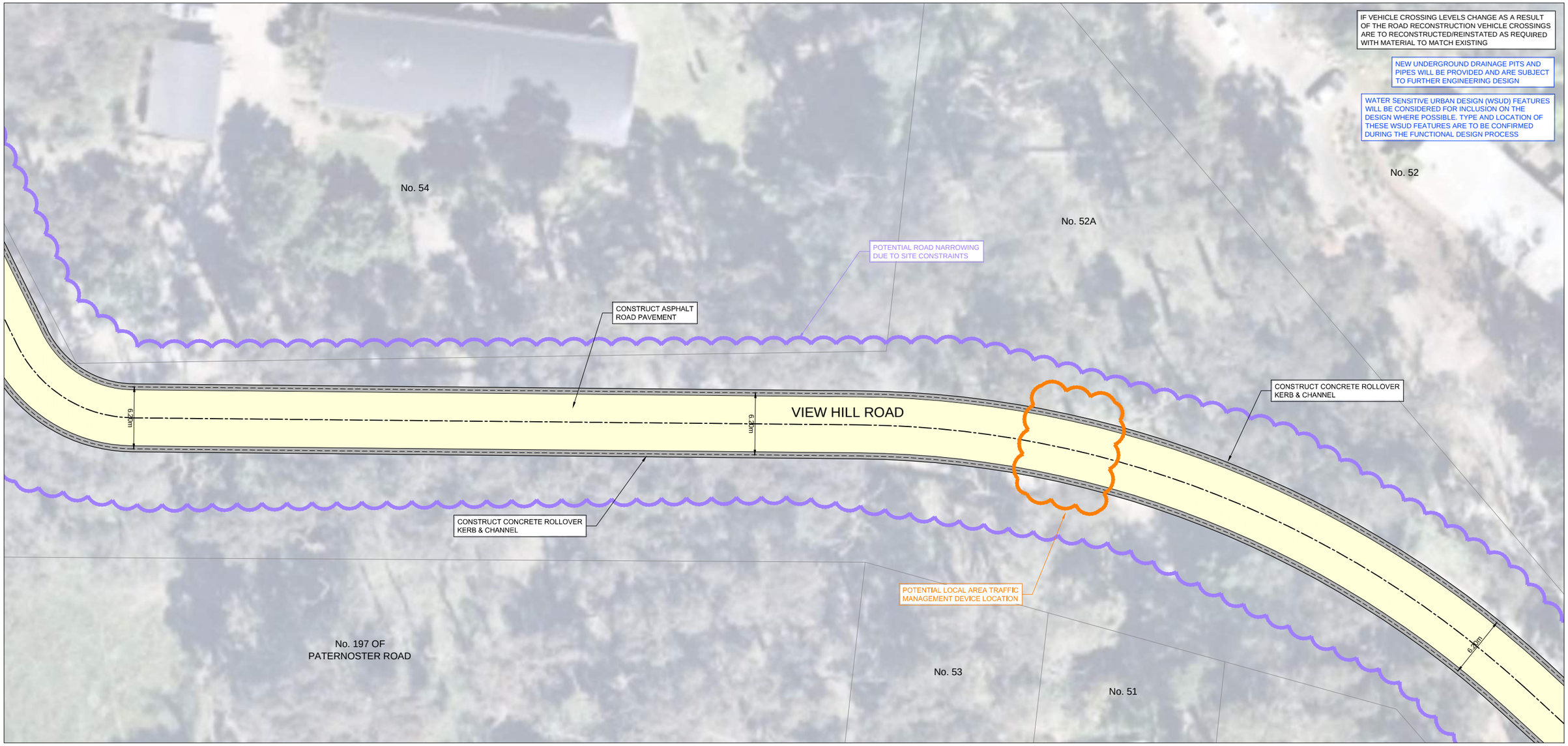

CONTINUED ON SHEET 08

GENERAL LAYOUT PLAN

4 2 0 4 8 1:200 @ A1 1:400 @ A3

VER	DESCRIPTION	DATE
00	COMMUNITY CONSULTATION PLAN	08-06-2022

CONSULTANT ENGINEER
PROCIVIL CONSULTING ENGINEERING
Specialist Civil Engineering Design Consultants
Commitment | Communication | Collaboration

PROCIVIL CONSULTING PTY LTD
ABN 51 759 386 092
SUITE 20, 45-51 RINGWOOD ST, RINGWOOD VIC 3134
PO BOX 164, RINGWOOD VIC 3134
P: (03) 8644 6834
E: info@procivil.com.au
www.procivil.com.au

CIVIL ENGINEERING DESIGN: RACHAEL MURRAY
TECHNICAL PEER REVIEW: KURT CHAMBERLAIN
REGISTERED & CHARTERED PROFESSIONAL ENGINEER: CHRIS PROCTOR

ORIENTATION: OR AS SHOWN

ORIGINAL SCALE & SHEET SIZE: AS SHOWN @ A1
HEIGHT DATUM: AHD
COORDINATE DATUM: MGA 94 ZONE 55
SURVEY DATE: N/A
AERIAL IMAGE DATE: 28-11-2021

LOCAL GOVERNMENT AREA: SHIRE OF CARDINIA
CLIENT: Cardinia
CLIENT PROJECT MANAGER / CONTACT: SHARAD KUMAR | CARDINIA SHIRE COUNCIL

COMMUNITY CONSULTATION PLAN
ROAD AND DRAINAGE RECONSTRUCTION WORKS
VIEW HILL CATCHMENT, COCKATOO

GENERAL LAYOUT PLAN

PROJECT No. PC22007E
SHEET No. 07 OF 22
VERSION 00
DWG No. PC22007E -07 - 00

LEGEND

- ASPHALT ROAD PAVEMENT
- CONCRETE KERB AND CHANNEL
- PAVEMENT LINE MARKING

DIAL BEFORE YOU DIG www.1100.com.au The Essential First Step

WARNING
BEWARE OF UNDERGROUND SERVICES
THE LOCATION OF EXISTING UNDERGROUND SERVICES ARE APPROXIMATE ONLY AND THEIR EXACT POSITION SHOULD BE PROVEN ON SITE. NO GUARANTEE IS GIVEN THAT ALL EXISTING SERVICES ARE SHOWN.

CONTINUED ON SHEET 09

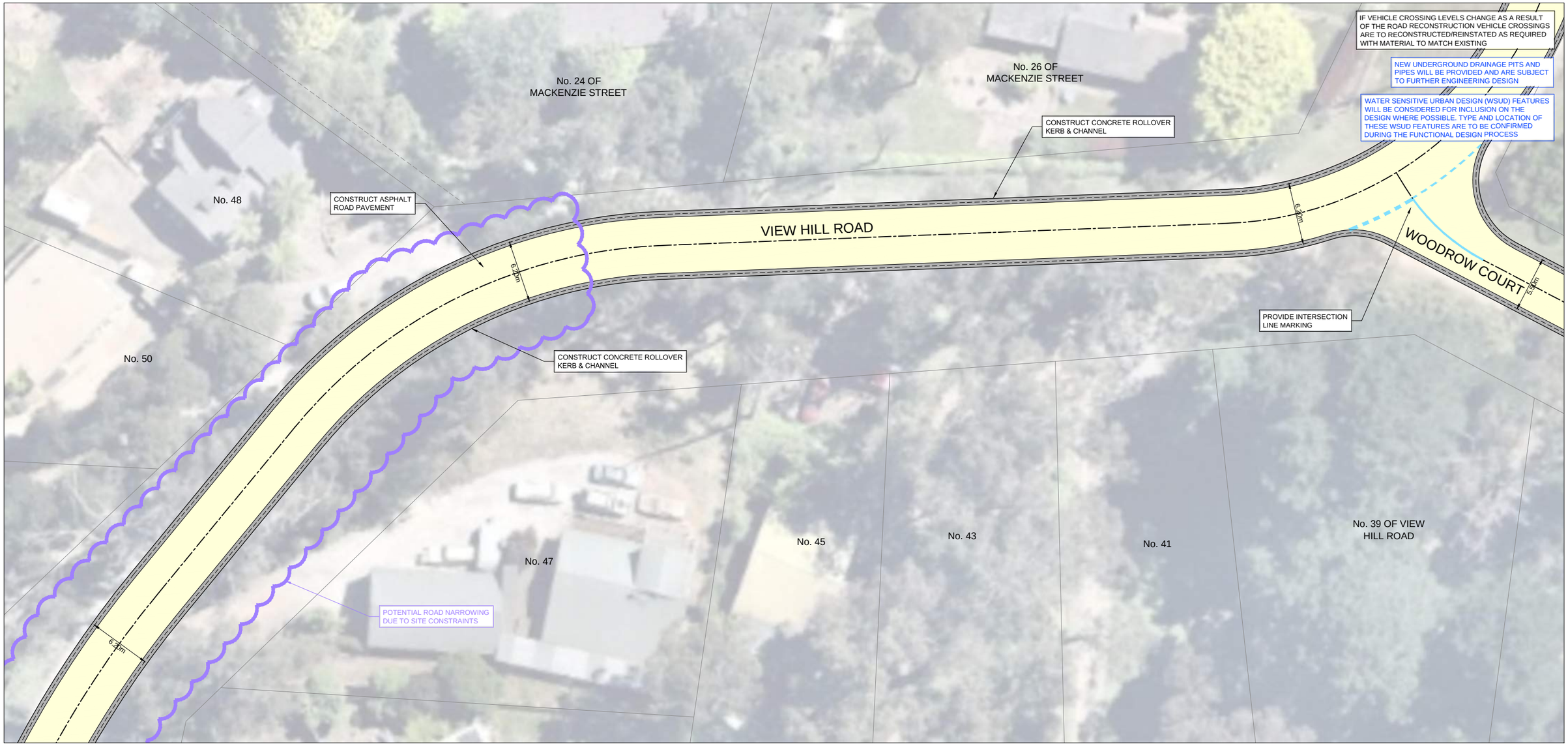

CONTINUED ON SHEET 09

CONTINUED ON SHEET 07

CONTINUED ON SHEET 07

GENERAL LAYOUT PLAN

4 2 0 4 8 1:200 @ A1 1:400 @ A3

VER	DESCRIPTION	DATE
00	COMMUNITY CONSULTATION PLAN	08-06-2022

CONSULTANT ENGINEER
PROCIVIL CONSULTING ENGINEERING
Specialist Civil Engineering Design Consultants
Commitment | Communication | Collaboration

PROCIVIL CONSULTING PTY LTD
ABN 51 759 386 092
SUITE 20, 45-51 RINGWOOD ST, RINGWOOD VIC 3134
PO BOX 164, RINGWOOD VIC 3134
P: (03) 8644 6834
E: info@procivil.com.au
www.procivil.com.au

CIVIL ENGINEERING DESIGN: RACHAEL MURRAY
TECHNICAL PEER REVIEW: KURT CHAMBERLAIN
REGISTERED & CHARTERED PROFESSIONAL ENGINEER: CHRIS PROCTOR

ORIENTATION: OR AS SHOWN

ORIGINAL SCALE & SHEET SIZE: AS SHOWN @ A1
HEIGHT DATUM: AHD
COORDINATE DATUM: MGA 94 ZONE 55
SURVEY DATE: N/A
AERIAL IMAGE DATE: 28-11-2021

LOCAL GOVERNMENT AREA: SHIRE OF CARDINIA
CLIENT: Cardinia
CLIENT PROJECT MANAGER / CONTACT: SHARAD KUMAR | CARDINIA SHIRE COUNCIL

COMMUNITY CONSULTATION PLAN

ROAD AND DRAINAGE RECONSTRUCTION WORKS

VIEW HILL CATCHMENT, COCKATOO

GENERAL LAYOUT PLAN

PROJECT No. PC22007E
SHEET No. 08 OF 22
VERSION 00
DWG No. PC22007E -08 - 00

LEGEND

- ASPHALT ROAD PAVEMENT
- CONCRETE KERB AND CHANNEL
- PAVEMENT LINE MARKING

DIAL BEFORE YOU DIG www.1100.com.au The Essential First Step

WARNING
BEWARE OF UNDERGROUND SERVICES
THE LOCATION OF EXISTING UNDERGROUND SERVICES ARE APPROXIMATE ONLY AND THEIR EXACT POSITION SHOULD BE PROVEN ON SITE. NO GUARANTEE IS GIVEN THAT ALL EXISTING SERVICES ARE SHOWN.

CONTINUED ON SHEET 15

CONTINUED ON SHEET 08

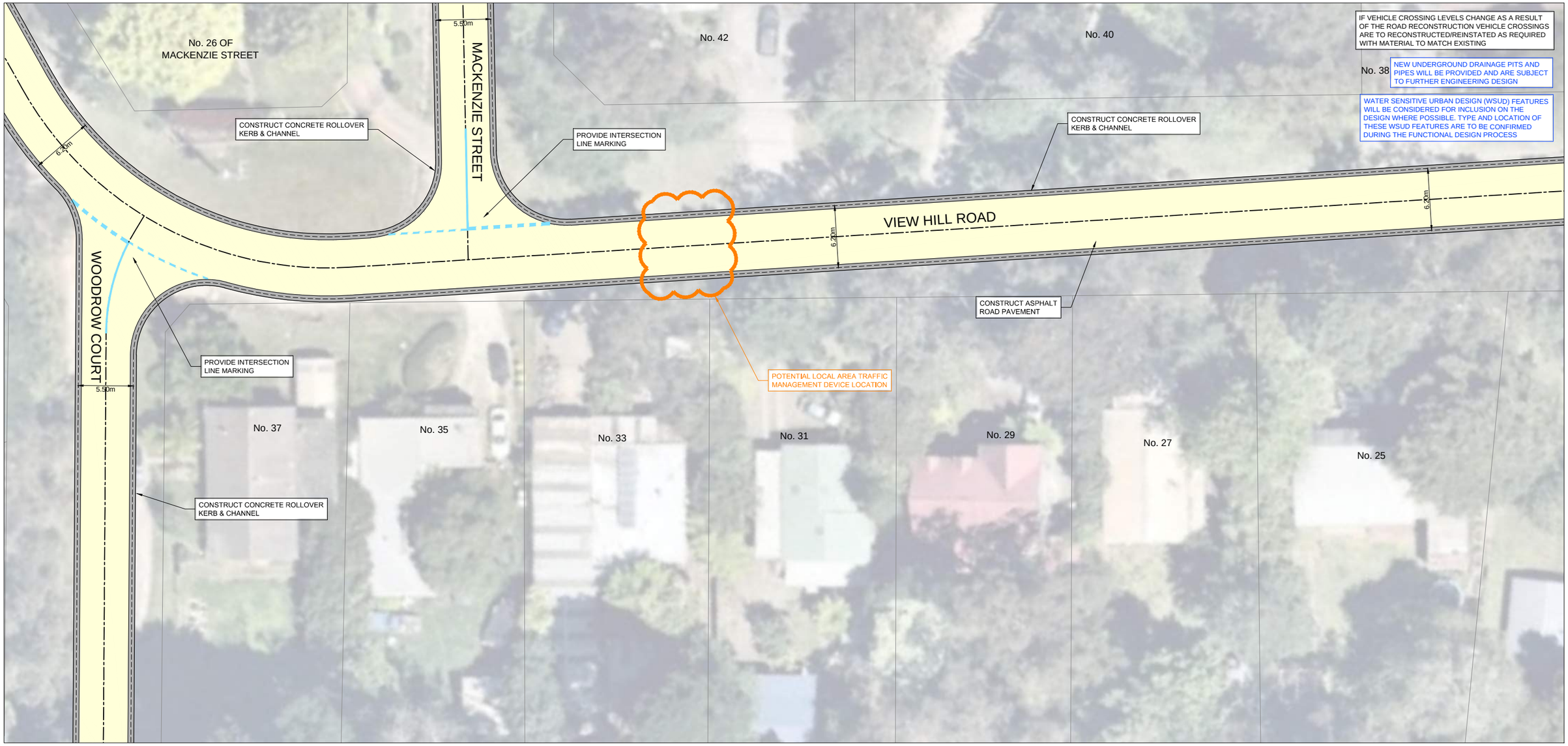

CONTINUED ON SHEET 10

CONTINUED ON SHEET 22

GENERAL LAYOUT PLAN

4 2 0 4 8 1:200 @ A1 1:400 @ A3

VER	DESCRIPTION	DATE
00	COMMUNITY CONSULTATION PLAN	08-06-2022

CONSULTANT ENGINEER
PROCIVIL CONSULTING ENGINEERING
Specialist Civil Engineering Design Consultants
Commitment | Communication | Collaboration

PROCIVIL CONSULTING PTY LTD
ABN 51 759 386 092
SUITE 20, 45-51 RINGWOOD ST, RINGWOOD VIC 3134
PO BOX 164, RINGWOOD VIC 3134
P: (03) 8644 6834
E: info@procivil.com.au
www.procivil.com.au

CIVIL ENGINEERING DESIGN: RACHAEL MURRAY
TECHNICAL PEER REVIEW: KURT CHAMBERLAIN
REGISTERED & CHARTERED PROFESSIONAL ENGINEER: CHRIS PROCTOR

ORIENTATION: OR AS SHOWN

ORIGINAL SCALE & SHEET SIZE: AS SHOWN @ A1
HEIGHT DATUM: AHD
COORDINATE DATUM: MGA 94 ZONE 55
SURVEY DATE: N/A
AERIAL IMAGE DATE: 28-11-2021

LOCAL GOVERNMENT AREA: SHIRE OF CARDINIA
CLIENT: Cardinia
CLIENT PROJECT MANAGER / CONTACT: SHARAD KUMAR | CARDINIA SHIRE COUNCIL

COMMUNITY CONSULTATION PLAN
ROAD AND DRAINAGE RECONSTRUCTION WORKS
VIEW HILL CATCHMENT, COCKATOO

GENERAL LAYOUT PLAN

PROJECT No. PC22007E
SHEET No. 09 OF 22
VERSION 00
DWG No. PC22007E -09 - 00

LEGEND

- ASPHALT ROAD PAVEMENT
- CONCRETE KERB AND CHANNEL
- PAVEMENT LINE MARKING

DIAL BEFORE YOU DIG www.1100.com.au The Essential First Step

WARNING
BEWARE OF UNDERGROUND SERVICES
THE LOCATION OF EXISTING UNDERGROUND SERVICES ARE APPROXIMATE ONLY AND THEIR EXACT POSITION SHOULD BE PROVEN ON SITE. NO GUARANTEE IS GIVEN THAT ALL EXISTING SERVICES ARE SHOWN.

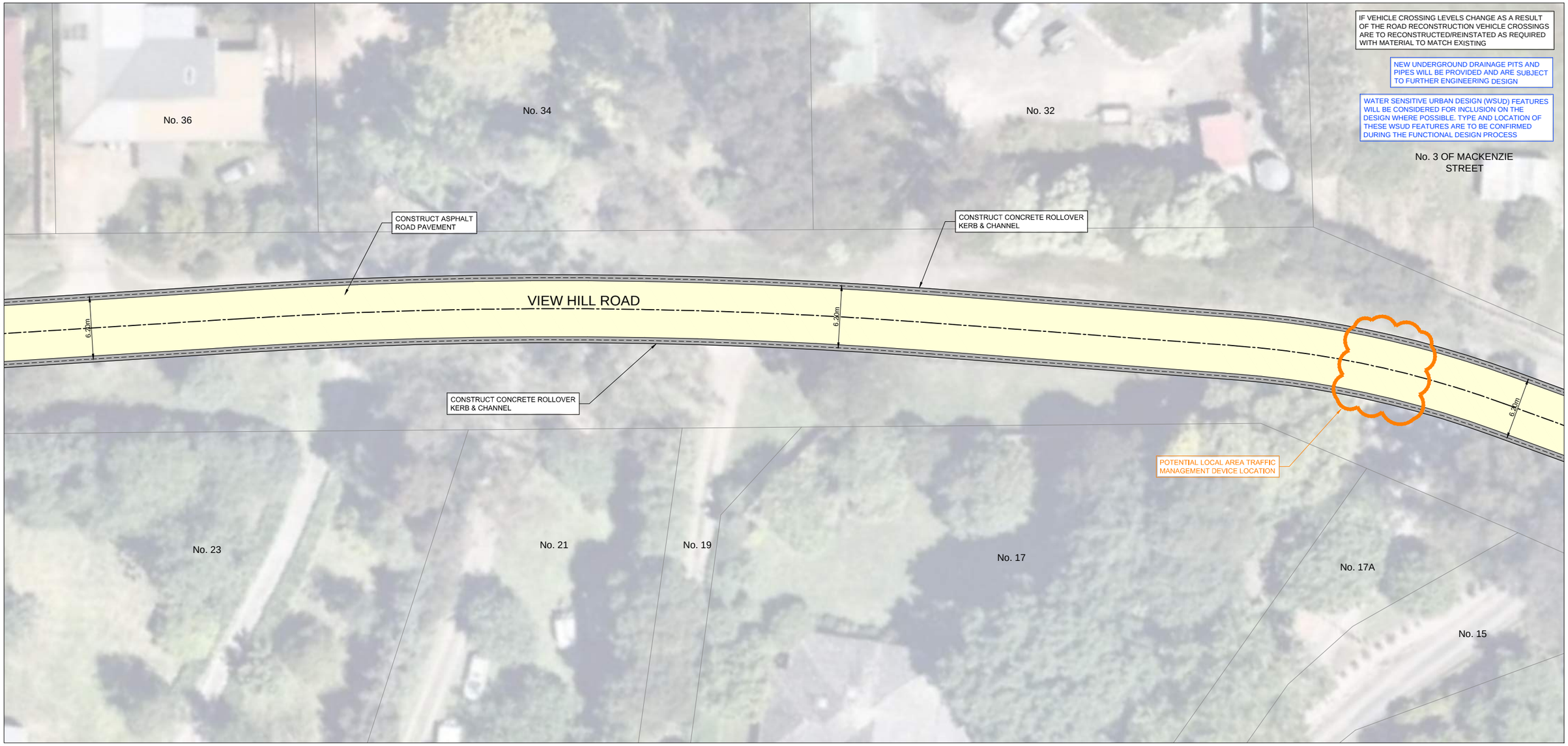

CONTINUED ON SHEET 09

CONTINUED ON SHEET 11

GENERAL LAYOUT PLAN

4 2 0 4 8 1:200 @ A1 1:400 @ A3

VER	DESCRIPTION	DATE
00	COMMUNITY CONSULTATION PLAN	08-06-2022

CONSULTANT ENGINEER
PROCIVIL CONSULTING ENGINEERING
Specialist Civil Engineering Design Consultants
Commitment | Communication | Collaboration

PROCIVIL CONSULTING PTY LTD
ABN 51 759 386 092
SUITE 20, 45-51 RINGWOOD ST, RINGWOOD VIC 3134
PO BOX 164, RINGWOOD VIC 3134
P: (03) 8644 6834
E: info@procivil.com.au
www.procivil.com.au

CIVIL ENGINEERING DESIGN: RACHAEL MURRAY
TECHNICAL PEER REVIEW: KURT CHAMBERLAIN
REGISTERED & CHARTERED PROFESSIONAL ENGINEER: CHRIS PROCTOR

ORIENTATION: OR AS SHOWN

ORIGINAL SCALE & SHEET SIZE: AS SHOWN @ A1
HEIGHT DATUM: AHD
COORDINATE DATUM: MGA 94 ZONE 55
SURVEY DATE: N/A
AERIAL IMAGE DATE: 28-11-2021

LOCAL GOVERNMENT AREA: SHIRE OF CARDINIA
CLIENT: Cardinia
CLIENT PROJECT MANAGER / CONTACT: SHARAD KUMAR | CARDINIA SHIRE COUNCIL

COMMUNITY CONSULTATION PLAN
ROAD AND DRAINAGE RECONSTRUCTION WORKS
VIEW HILL CATCHMENT, COCKATOO

GENERAL LAYOUT PLAN

PROJECT No. PC22007E
SHEET No. 10 OF 22
VERSION 00
DWG No. PC22007E -10 - 00

LEGEND

- ASPHALT ROAD PAVEMENT
- CONCRETE KERB AND CHANNEL
- PAVEMENT LINE MARKING

DIAL BEFORE YOU DIG www.1100.com.au The Essential First Step

WARNING
BEWARE OF UNDERGROUND SERVICES
THE LOCATION OF EXISTING UNDERGROUND SERVICES ARE APPROXIMATE ONLY AND THEIR EXACT POSITION SHOULD BE PROVEN ON SITE. NO GUARANTEE IS GIVEN THAT ALL EXISTING SERVICES ARE SHOWN.

CONTINUED ON SHEET 18

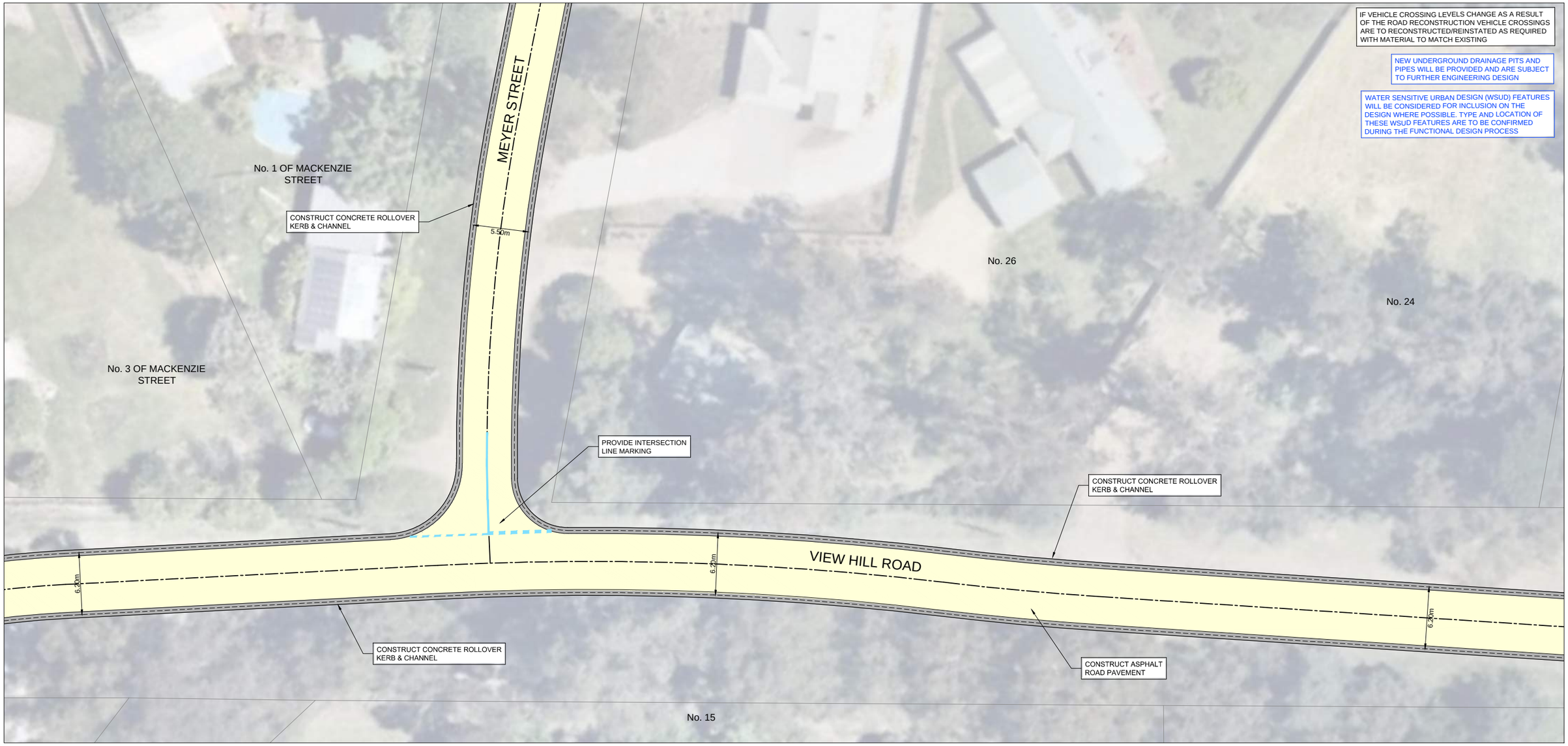

GENERAL LAYOUT PLAN

4 2 0 4 8 — 1:200 @ A1, 1:400 @ A3

VER	DESCRIPTION	DATE
00	COMMUNITY CONSULTATION PLAN	08-06-2022

CONSULTANT ENGINEER
PROCIVIL CONSULTING ENGINEERING
Specialist Civil Engineering Design Consultants
Commitment | Communication | Collaboration

PROCIVIL CONSULTING PTY LTD
ABN 51 759 386 092
SUITE 20, 45-51 RINGWOOD ST, RINGWOOD VIC 3134
PO BOX 164, RINGWOOD VIC 3134
P: (03) 8644 6834
E: info@procivil.com.au
www.procivil.com.au

CIVIL ENGINEERING DESIGN: RACHAEL MURRAY
TECHNICAL PEER REVIEW: KURT CHAMBERLAIN
REGISTERED & CHARTERED PROFESSIONAL ENGINEER: CHRIS PROCTOR

ORIENTATION: OR AS SHOWN

ORIGINAL SCALE & SHEET SIZE: AS SHOWN @ A1
HEIGHT DATUM: AHD
COORDINATE DATUM: MGA 94 ZONE 55
SURVEY DATE: N/A
AERIAL IMAGE DATE: 28-11-2021

LOCAL GOVERNMENT AREA: SHIRE OF CARDINIA
CLIENT: Cardinia
CLIENT PROJECT MANAGER / CONTACT: SHARAD KUMAR | CARDINIA SHIRE COUNCIL

COMMUNITY CONSULTATION PLAN
ROAD AND DRAINAGE RECONSTRUCTION WORKS
VIEW HILL CATCHMENT, COCKATOO

GENERAL LAYOUT PLAN

PROJECT No. PC22007E
SHEET No. 11 OF 22
VERSION 00
DWG No. PC22007E -11 - 00

LEGEND

- ASPHALT ROAD PAVEMENT
- CONCRETE KERB AND CHANNEL
- PAVEMENT LINE MARKING

DIAL BEFORE YOU DIG www.1100.com.au The Essential First Step

WARNING
BEWARE OF UNDERGROUND SERVICES
THE LOCATION OF EXISTING UNDERGROUND SERVICES ARE APPROXIMATE ONLY AND THEIR EXACT POSITION SHOULD BE PROVEN ON SITE. NO GUARANTEE IS GIVEN THAT ALL EXISTING SERVICES ARE SHOWN.

CONTINUED ON SHEET 21

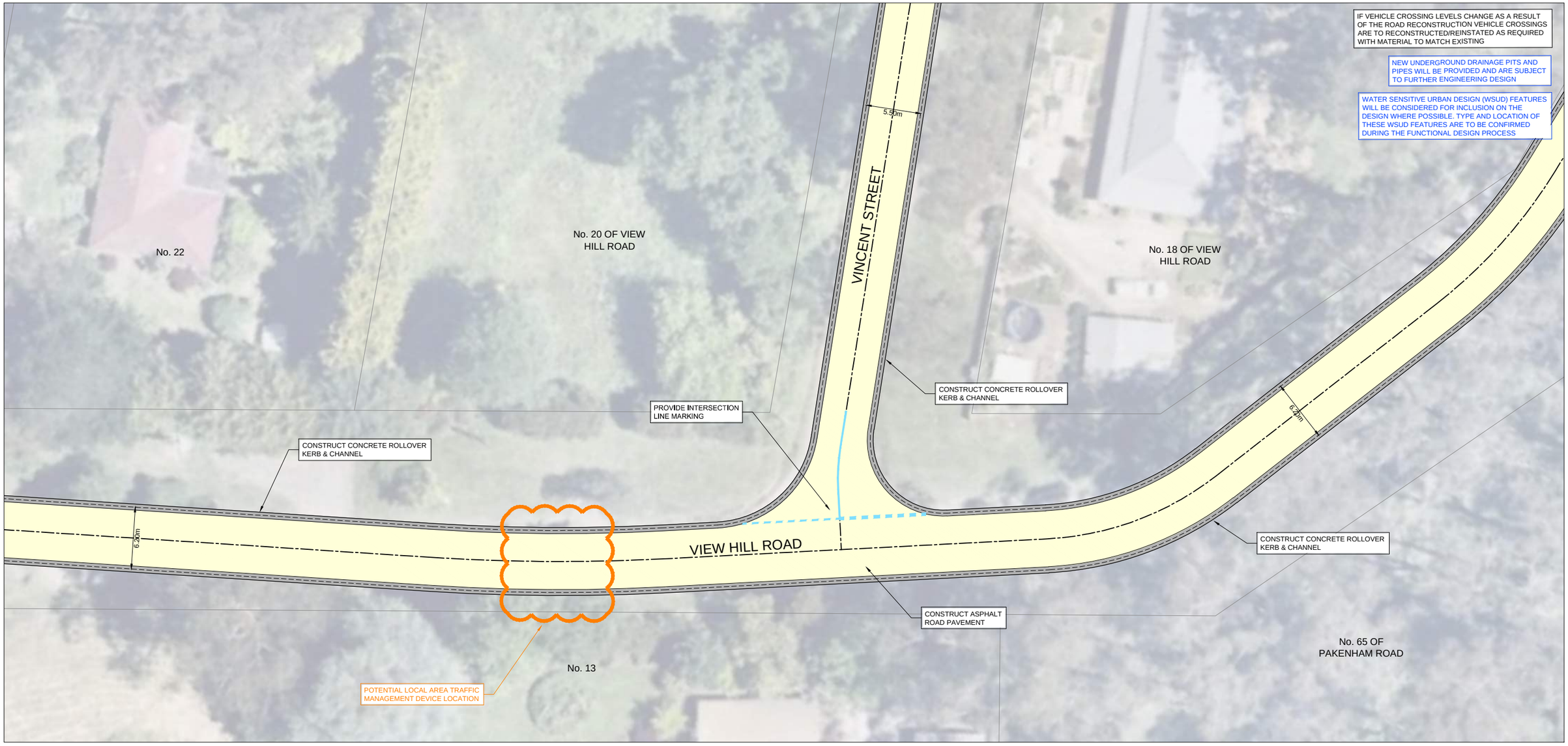

CONTINUED ON SHEET 11

CONTINUED ON SHEET 13

GENERAL LAYOUT PLAN

4 2 0 4 8 1:200 @ A1 1:400 @ A3

VER	DESCRIPTION	DATE
00	COMMUNITY CONSULTATION PLAN	08-06-2022

CONSULTANT ENGINEER
PROCIVIL CONSULTING ENGINEERING
Specialist Civil Engineering Design Consultants
Commitment | Communication | Collaboration

PROCIVIL CONSULTING PTY LTD
ABN 51 759 386 092
SUITE 20, 45-51 RINGWOOD ST, RINGWOOD VIC 3134
PO BOX 164, RINGWOOD VIC 3134
P: (03) 8644 6834
E: info@procivil.com.au
www.procivil.com.au

CIVIL ENGINEERING DESIGN: RACHAEL MURRAY
TECHNICAL PEER REVIEW: KURT CHAMBERLAIN
REGISTERED & CHARTERED PROFESSIONAL ENGINEER: CHRIS PROCTOR

ORIENTATION: OR AS SHOWN

ORIGINAL SCALE & SHEET SIZE: AS SHOWN @ A1
HEIGHT DATUM: AHD
COORDINATE DATUM: MGA 94 ZONE 55
SURVEY DATE: N/A
AERIAL IMAGE DATE: 28-11-2021

LOCAL GOVERNMENT AREA: SHIRE OF CARDINIA
CLIENT: Cardinia
CLIENT PROJECT MANAGER / CONTACT: SHARAD KUMAR | CARDINIA SHIRE COUNCIL

COMMUNITY CONSULTATION PLAN
ROAD AND DRAINAGE RECONSTRUCTION WORKS
VIEW HILL CATCHMENT, COCKATOO

GENERAL LAYOUT PLAN

PROJECT No. PC22007E
SHEET No. 12 OF 22
VERSION 00
DWG No. PC22007E -12 - 00

LEGEND

- ASPHALT ROAD PAVEMENT
- CONCRETE KERB AND CHANNEL
- PAVEMENT LINE MARKING

DIAL BEFORE YOU DIG www.1100.com.au The Essential First Step

WARNING
BEWARE OF UNDERGROUND SERVICES
THE LOCATION OF EXISTING UNDERGROUND SERVICES ARE APPROXIMATE ONLY AND THEIR EXACT POSITION SHOULD BE PROVEN ON SITE. NO GUARANTEE IS GIVEN THAT ALL EXISTING SERVICES ARE SHOWN.

CONTINUED ON SHEET 12

CONTINUED ON SHEET 12

CONTINUED ON SHEET 14

GENERAL LAYOUT PLAN

4 2 0 4 8 1:200 @ A1 1:400 @ A3

VER	DESCRIPTION	DATE
00	COMMUNITY CONSULTATION PLAN	08-06-2022

CONSULTANT ENGINEER
PROCIVIL CONSULTING ENGINEERING
Specialist Civil Engineering Design Consultants
Commitment | Communication | Collaboration

PROCIVIL CONSULTING PTY LTD
ABN 51 759 386 092
SUITE 20, 45-51 RINGWOOD ST, RINGWOOD VIC 3134
PO BOX 164, RINGWOOD VIC 3134
P: (03) 8644 6834
E: info@procivil.com.au
www.procivil.com.au
CIVIL ENGINEERING DESIGN: RACHAEL MURRAY
TECHNICAL PEER REVIEW: KURT CHAMBERLAIN
REGISTERED & CHARTERED PROFESSIONAL ENGINEER: CHRIS PROCTOR

ORIENTATION: OR AS SHOWN

ORIGINAL SCALE & SHEET SIZE: AS SHOWN @ A1
HEIGHT DATUM: AHD
COORDINATE DATUM: MGA 94 ZONE 55
SURVEY DATE: N/A
AERIAL IMAGE DATE: 28-11-2021

LOCAL GOVERNMENT AREA: SHIRE OF CARDINIA
CLIENT: Cardinia
CLIENT PROJECT MANAGER / CONTACT: SHARAD KUMAR | CARDINIA SHIRE COUNCIL

COMMUNITY CONSULTATION PLAN
ROAD AND DRAINAGE RECONSTRUCTION WORKS
VIEW HILL CATCHMENT, COCKATOO

GENERAL LAYOUT PLAN

PROJECT No. PC22007E
SHEET No. 13 OF 22
VERSION 00
DWG No. PC22007E -13 - 00

LEGEND

- ASPHALT ROAD PAVEMENT
- CONCRETE KERB AND CHANNEL
- PAVEMENT LINE MARKING

DIAL BEFORE YOU DIG www.1100.com.au The Essential First Step

WARNING
BEWARE OF UNDERGROUND SERVICES
THE LOCATION OF EXISTING UNDERGROUND SERVICES ARE APPROXIMATE ONLY AND THEIR EXACT POSITION SHOULD BE PROVEN ON SITE. NO GUARANTEE IS GIVEN THAT ALL EXISTING SERVICES ARE SHOWN.

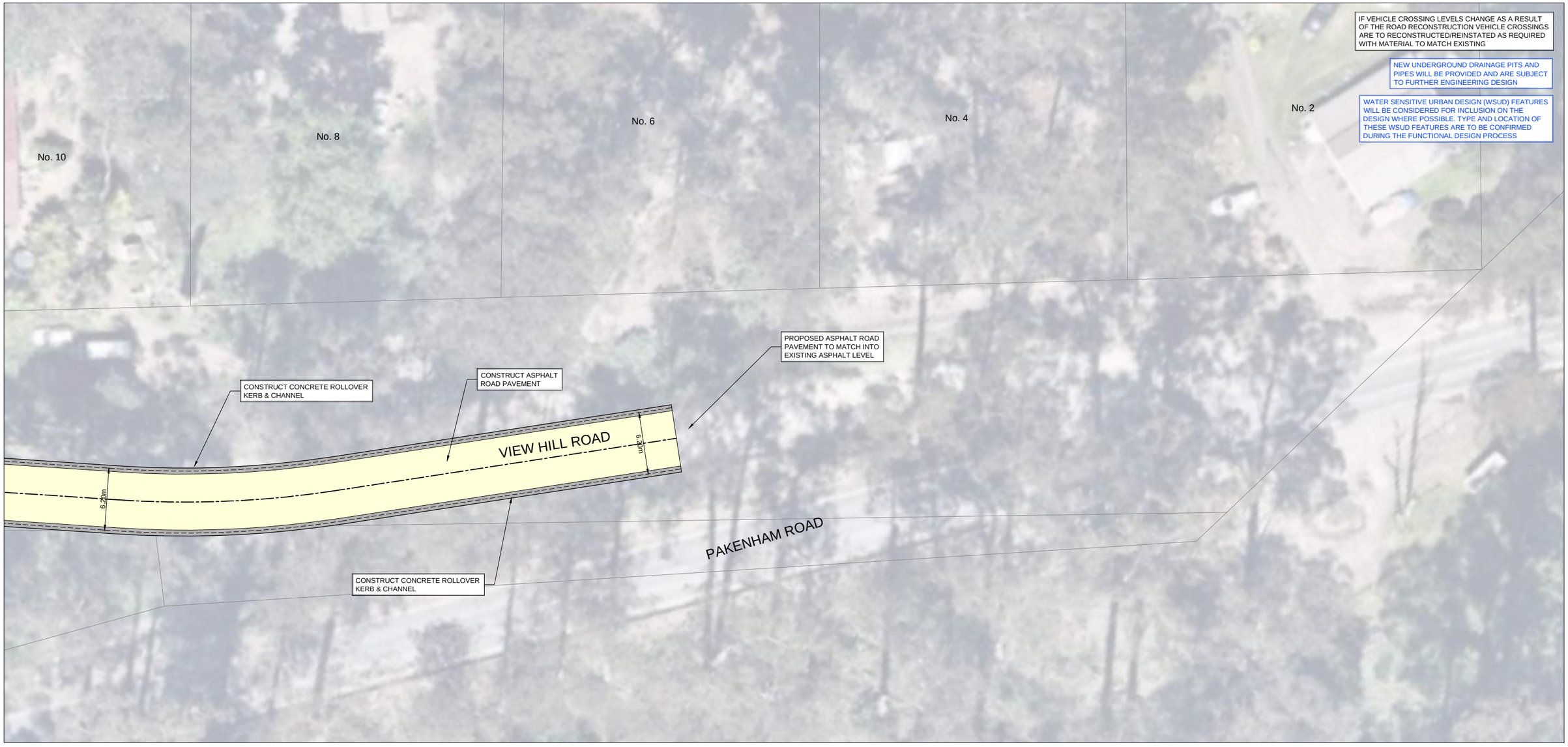

CONTINUED ON SHEET 13

GENERAL LAYOUT PLAN

4 2 0 4 8 1:200 @ A1 1:400 @ A3

VER	DESCRIPTION	DATE
00	COMMUNITY CONSULTATION PLAN	08-06-2022

CONSULTANT ENGINEER
PROCIVIL CONSULTING ENGINEERING
Specialist Civil Engineering Design Consultants
Commitment | Communication | Collaboration

PROCIVIL CONSULTING PTY LTD
ABN 51 759 386 092
SUITE 20, 45-51 RINGWOOD ST, RINGWOOD VIC 3134
PO BOX 164, RINGWOOD VIC 3134
P: (03) 8644 6834
E: info@procivil.com.au
www.procivil.com.au

CIVIL ENGINEERING DESIGN: RACHAEL MURRAY
TECHNICAL PEER REVIEW: KURT CHAMBERLAIN
REGISTERED & CHARTERED PROFESSIONAL ENGINEER: CHRIS PROCTOR

ORIENTATION: OR AS SHOWN

ORIGINAL SCALE & SHEET SIZE: AS SHOWN @ A1
HEIGHT DATUM: AHD
COORDINATE DATUM: MGA 94 ZONE 55
SURVEY DATE: N/A
AERIAL IMAGE DATE: 28-11-2021

LOCAL GOVERNMENT AREA: SHIRE OF CARDINIA
CLIENT: Cardinia
CLIENT PROJECT MANAGER / CONTACT: SHARAD KUMAR | CARDINIA SHIRE COUNCIL

COMMUNITY CONSULTATION PLAN
ROAD AND DRAINAGE RECONSTRUCTION WORKS
VIEW HILL CATCHMENT, COCKATOO

GENERAL LAYOUT PLAN

PROJECT No. PC22007E
SHEET No. 14 OF 22
VERSION 00
DWG No. PC22007E -14 - 00

LEGEND

- ASPHALT ROAD PAVEMENT
- CONCRETE KERB AND CHANNEL
- PAVEMENT LINE MARKING

DIAL BEFORE YOU DIG www.1100.com.au The Essential First Step

WARNING
BEWARE OF UNDERGROUND SERVICES
THE LOCATION OF EXISTING UNDERGROUND SERVICES ARE APPROXIMATE ONLY AND THEIR EXACT POSITION SHOULD BE PROVEN ON SITE. NO GUARANTEE IS GIVEN THAT ALL EXISTING SERVICES ARE SHOWN.

CONTINUED ON SHEET 09

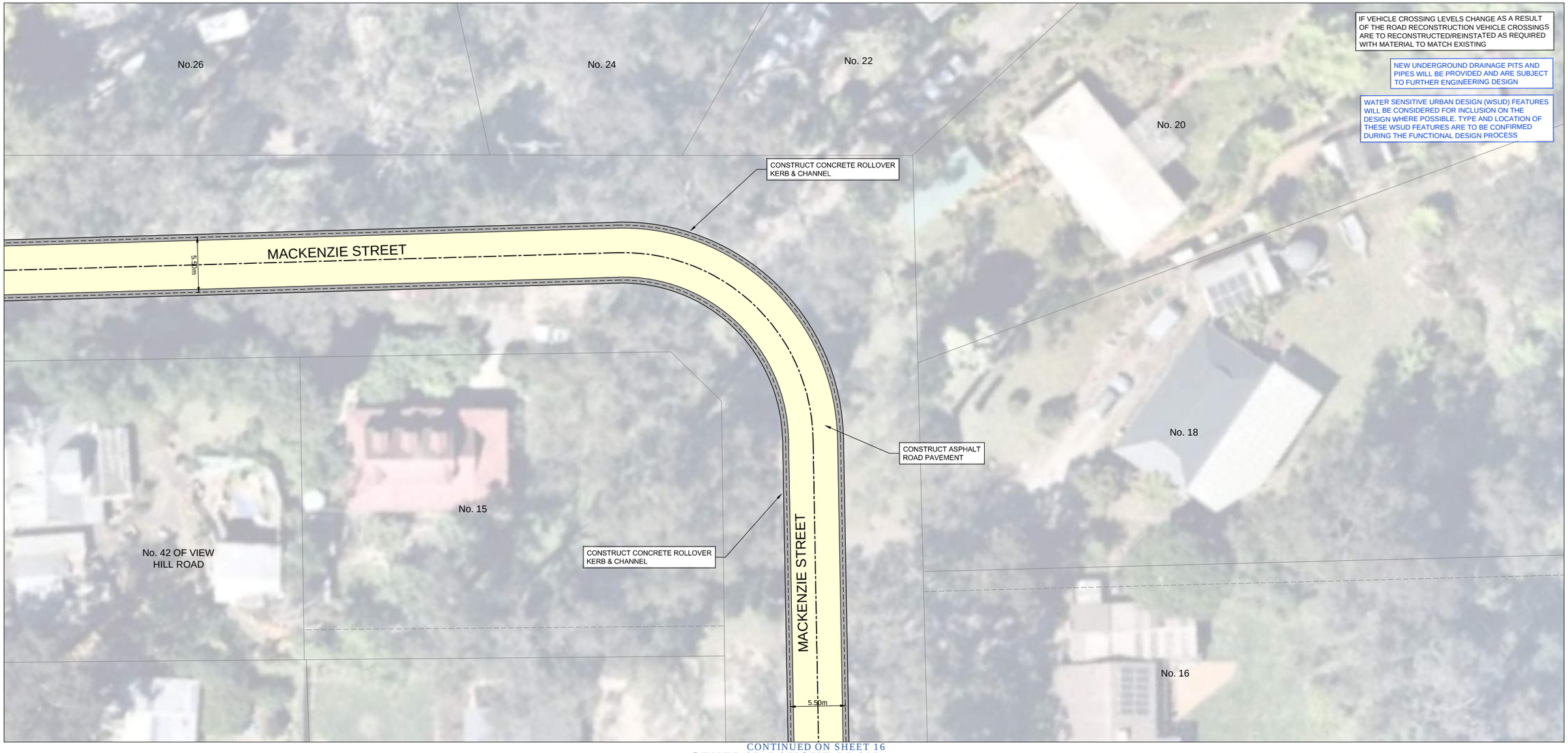

CONTINUED ON SHEET 16

GENERAL LAYOUT PLAN

4 2 0 4 8 1:200 @ A1
1:400 @ A3

VER	DESCRIPTION	DATE
00	COMMUNITY CONSULTATION PLAN	08-06-2022

CONSULTANT ENGINEER
PROCIVIL CONSULTING ENGINEERING
Specialist Civil Engineering Design Consultants
Commitment | Communication | Collaboration

PROCIVIL CONSULTING PTY LTD
ABN 51 759 386 092
SUITE 20, 45-51 RINGWOOD ST, RINGWOOD VIC 3134
PO BOX 164, RINGWOOD VIC 3134
P: (03) 8644 6834
E: info@procivil.com.au
www.procivil.com.au

CIVIL ENGINEERING DESIGN: RACHAEL MURRAY
TECHNICAL PEER REVIEW: KURT CHAMBERLAIN
REGISTERED & CHARTERED PROFESSIONAL ENGINEER: CHRIS PROCTOR

ORIENTATION: OR AS SHOWN

ORIGINAL SCALE & SHEET SIZE: AS SHOWN @ A1
HEIGHT DATUM: AHD
COORDINATE DATUM: MGA 94 ZONE 55
SURVEY DATE: N/A
AERIAL IMAGE DATE: 28-11-2021

LOCAL GOVERNMENT AREA: SHIRE OF CARDINIA
CLIENT: Cardinia
CLIENT PROJECT MANAGER / CONTACT: SHARAD KUMAR | CARDINIA SHIRE COUNCIL

COMMUNITY CONSULTATION PLAN

ROAD AND DRAINAGE RECONSTRUCTION WORKS

VIEW HILL CATCHMENT, COCKATOO

GENERAL LAYOUT PLAN

PROJECT No. PC22007E
SHEET No. 15 OF 22
VERSION 00
DWG No. PC22007E -15 - 00

LEGEND

- ASPHALT ROAD PAVEMENT
- CONCRETE KERB AND CHANNEL
- PAVEMENT LINE MARKING

DIAL BEFORE YOU DIG www.1100.com.au The Essential First Step

WARNING
BEWARE OF UNDERGROUND SERVICES
THE LOCATION OF EXISTING UNDERGROUND SERVICES ARE APPROXIMATE ONLY AND THEIR EXACT POSITION SHOULD BE PROVEN ON SITE. NO GUARANTEE IS GIVEN THAT ALL EXISTING SERVICES ARE SHOWN.

CONTINUED ON SHEET 15

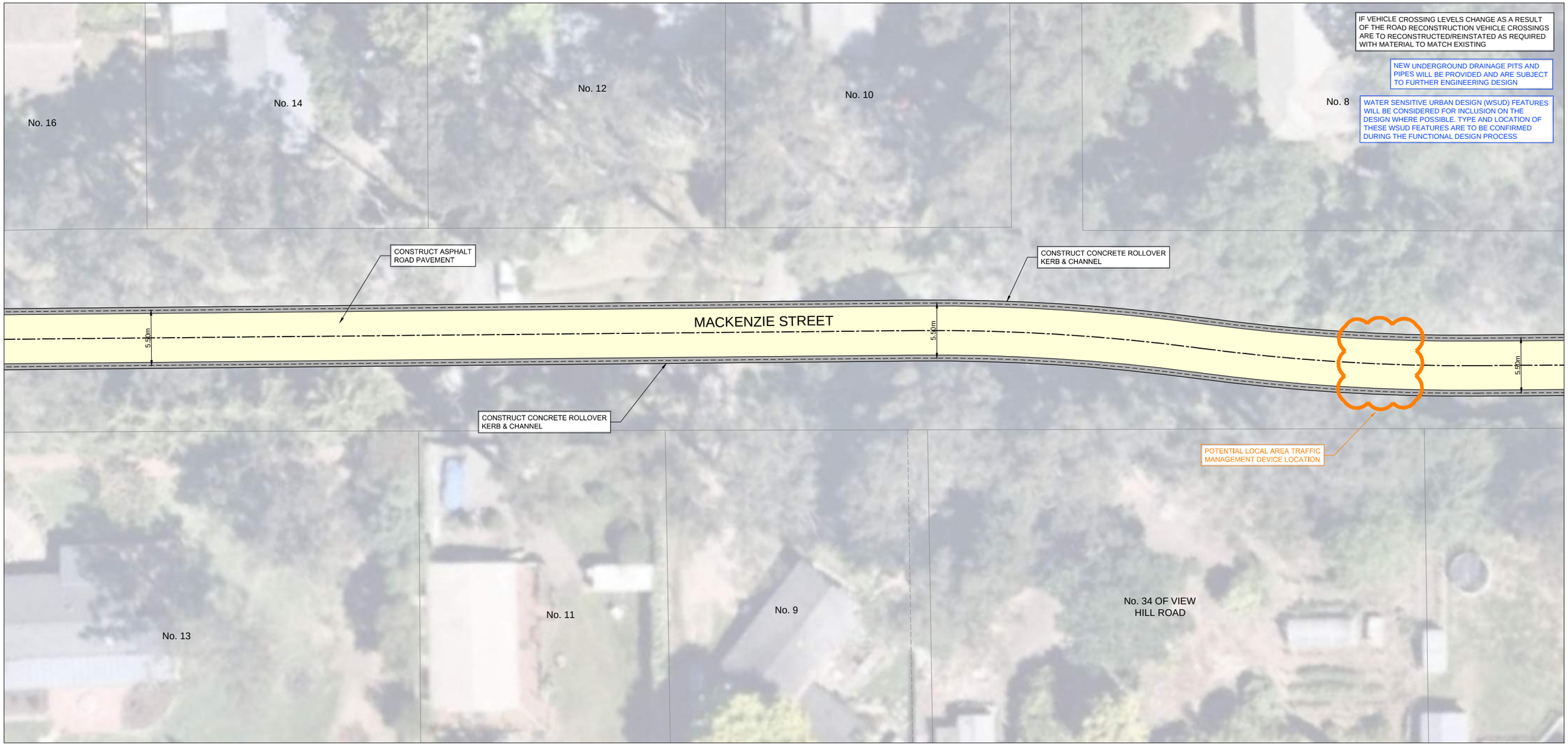

CONTINUED ON SHEET 17

GENERAL LAYOUT PLAN

4 2 0 4 8 1:200 @ A1 1:400 @ A3

VER	DESCRIPTION	DATE
00	COMMUNITY CONSULTATION PLAN	08-06-2022

CONSULTANT ENGINEER
PROCIVIL CONSULTING ENGINEERING
Specialist Civil Engineering Design Consultants
Commitment | Communication | Collaboration

PROCIVIL CONSULTING PTY LTD
ABN 51 759 386 092
SUITE 20, 45-51 RINGWOOD ST, RINGWOOD VIC 3134
PO BOX 164, RINGWOOD VIC 3134
P: (03) 8644 6834
E: info@procivil.com.au
www.procivil.com.au

CIVIL ENGINEERING DESIGN: RACHAEL MURRAY
TECHNICAL PEER REVIEW: KURT CHAMBERLAIN
REGISTERED & CHARTERED PROFESSIONAL ENGINEER: CHRIS PROCTOR

ORIENTATION: OR AS SHOWN

ORIGINAL SCALE & SHEET SIZE: AS SHOWN @ A1
HEIGHT DATUM: AHD
COORDINATE DATUM: MGA 94 ZONE 55
SURVEY DATE: N/A
AERIAL IMAGE DATE: 28-11-2021

LOCAL GOVERNMENT AREA: SHIRE OF CARDINIA
CLIENT: Cardinia
CLIENT PROJECT MANAGER / CONTACT: SHARAD KUMAR | CARDINIA SHIRE COUNCIL

COMMUNITY CONSULTATION PLAN
ROAD AND DRAINAGE RECONSTRUCTION WORKS
VIEW HILL CATCHMENT, COCKATOO

GENERAL LAYOUT PLAN

PROJECT No. PC22007E
SHEET No. 16 OF 22
VERSION 00
DWG No. PC22007E -16 - 00

LEGEND

- ASPHALT ROAD PAVEMENT
- CONCRETE KERB AND CHANNEL
- PAVEMENT LINE MARKING

DIAL BEFORE YOU DIG www.1100.com.au The Essential First Step

WARNING
BEWARE OF UNDERGROUND SERVICES
THE LOCATION OF EXISTING UNDERGROUND SERVICES ARE APPROXIMATE ONLY AND THEIR EXACT POSITION SHOULD BE PROVEN ON SITE. NO GUARANTEE IS GIVEN THAT ALL EXISTING SERVICES ARE SHOWN.

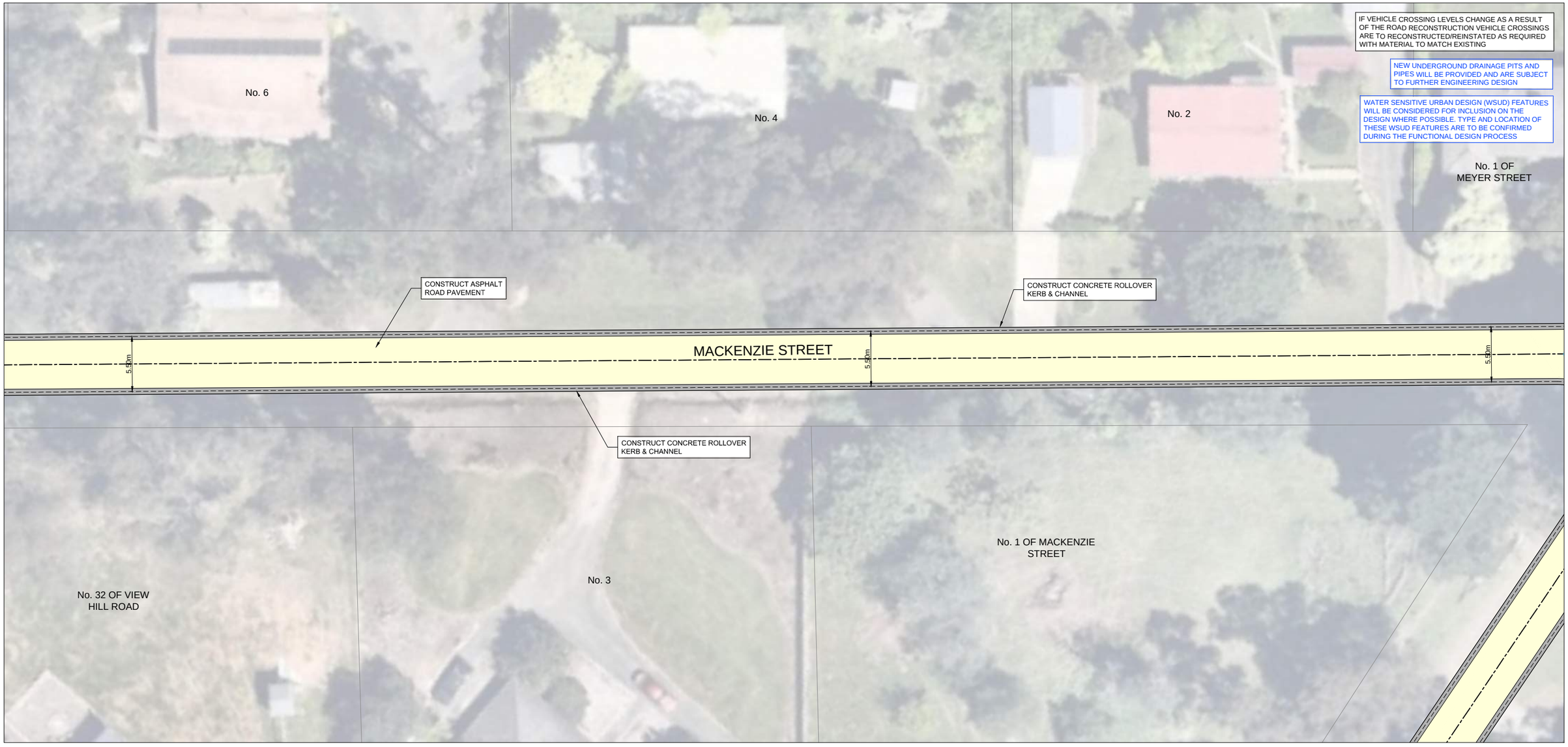

CONTINUED ON SHEET 16

CONTINUED ON SHEET 18

GENERAL LAYOUT PLAN

CONTINUED ON SHEET 18

4 2 0 4 8 1:200 @ A1 1:400 @ A3

VER	DESCRIPTION	DATE
00	COMMUNITY CONSULTATION PLAN	08-06-2022

CONSULTANT ENGINEER
PROCIVIL CONSULTING ENGINEERING
Specialist Civil Engineering Design Consultants
Commitment | Communication | Collaboration

PROCIVIL CONSULTING PTY LTD
ABN 51 759 386 092
SUITE 20, 45-51 RINGWOOD ST, RINGWOOD VIC 3134
PO BOX 164, RINGWOOD VIC 3134
P: (03) 8644 6834
E: info@procivil.com.au
www.procivil.com.au

CIVIL ENGINEERING DESIGN: RACHAEL MURRAY
TECHNICAL PEER REVIEW: KURT CHAMBERLAIN
REGISTERED & CHARTERED PROFESSIONAL ENGINEER: CHRIS PROCTOR

ORIENTATION: OR AS SHOWN

ORIGINAL SCALE & SHEET SIZE: AS SHOWN @ A1
HEIGHT DATUM: AHD
COORDINATE DATUM: MGA 94 ZONE 55
SURVEY DATE: N/A
AERIAL IMAGE DATE: 28-11-2021

LOCAL GOVERNMENT AREA: SHIRE OF CARDINIA
CLIENT: Cardinia
CLIENT PROJECT MANAGER / CONTACT: SHARAD KUMAR | CARDINIA SHIRE COUNCIL

COMMUNITY CONSULTATION PLAN

ROAD AND DRAINAGE RECONSTRUCTION WORKS

VIEW HILL CATCHMENT, COCKATOO

GENERAL LAYOUT PLAN

PROJECT No. PC22007E
SHEET No. 17 OF 22
VERSION 00
DWG No. PC22007E -17 - 00

LEGEND

- ASPHALT ROAD PAVEMENT
- CONCRETE KERB AND CHANNEL
- PAVEMENT LINE MARKING

DIAL BEFORE YOU DIG www.1100.com.au The Essential First Step

WARNING
BEWARE OF UNDERGROUND SERVICES
THE LOCATION OF EXISTING UNDERGROUND SERVICES ARE APPROXIMATE ONLY AND THEIR EXACT POSITION SHOULD BE PROVEN ON SITE. NO GUARANTEE IS GIVEN THAT ALL EXISTING SERVICES ARE SHOWN.

CONTINUED ON SHEET 19

CONTINUED ON SHEET 11

CONTINUED ON SHEET 17

GENERAL LAYOUT PLAN

4 2 0 4 8 1:200 @ A1 1:400 @ A3

VER	DESCRIPTION	DATE
00	COMMUNITY CONSULTATION PLAN	08-06-2022

CONSULTANT ENGINEER
PROCIVIL CONSULTING ENGINEERING
Specialist Civil Engineering Design Consultants
Commitment | Communication | Collaboration

PROCIVIL CONSULTING PTY LTD
ABN 51 759 386 092
SUITE 20, 45-51 RINGWOOD ST, RINGWOOD VIC 3134
PO BOX 164, RINGWOOD VIC 3134
P: (03) 8644 6834
E: info@procivil.com.au
www.procivil.com.au

CIVIL ENGINEERING DESIGN: RACHAEL MURRAY
TECHNICAL PEER REVIEW: KURT CHAMBERLAIN
REGISTERED & CHARTERED PROFESSIONAL ENGINEER: CHRIS PROCTOR

ORIENTATION: OR AS SHOWN

ORIGINAL SCALE & SHEET SIZE: AS SHOWN @ A1
HEIGHT DATUM: AHD
COORDINATE DATUM: MGA 94 ZONE 55
SURVEY DATE: N/A
AERIAL IMAGE DATE: 28-11-2021

LOCAL GOVERNMENT AREA: SHIRE OF CARDINIA
CLIENT: Cardinia
CLIENT PROJECT MANAGER / CONTACT: SHARAD KUMAR | CARDINIA SHIRE COUNCIL

COMMUNITY CONSULTATION PLAN
ROAD AND DRAINAGE RECONSTRUCTION WORKS
VIEW HILL CATCHMENT, COCKATOO

GENERAL LAYOUT PLAN

PROJECT No. PC22007E
SHEET No. 18 OF 22
VERSION 00
DWG No. PC22007E -18 - 00

LEGEND

- ASPHALT ROAD PAVEMENT
- CONCRETE KERB AND CHANNEL
- PAVEMENT LINE MARKING

DIAL BEFORE YOU DIG www.1100.com.au The Essential First Step

WARNING
BEWARE OF UNDERGROUND SERVICES
THE LOCATION OF EXISTING UNDERGROUND SERVICES ARE APPROXIMATE ONLY AND THEIR EXACT POSITION SHOULD BE PROVEN ON SITE. NO GUARANTEE IS GIVEN THAT ALL EXISTING SERVICES ARE SHOWN.

CONTINUED ON SHEET 20

CONTINUED ON SHEET 18

GENERAL LAYOUT PLAN

4 2 0 4 8 1:200 @ A1 1:400 @ A3

VER	DESCRIPTION	DATE
00	COMMUNITY CONSULTATION PLAN	08-06-2022

CONSULTANT ENGINEER
PROCIVIL CONSULTING ENGINEERING
Specialist Civil Engineering Design Consultants
Commitment | Communication | Collaboration

PROCIVIL CONSULTING PTY LTD
ABN 51 759 386 092
SUITE 20, 45-51 RINGWOOD ST, RINGWOOD VIC 3134
PO BOX 164, RINGWOOD VIC 3134
P: (03) 8644 6834
E: info@procivil.com.au
www.procivil.com.au

CIVIL ENGINEERING DESIGN: RACHAEL MURRAY
TECHNICAL PEER REVIEW: KURT CHAMBERLAIN
REGISTERED & CHARTERED PROFESSIONAL ENGINEER: CHRIS PROCTOR

ORIENTATION: OR AS SHOWN

ORIGINAL SCALE & SHEET SIZE: AS SHOWN @ A1
HEIGHT DATUM: AHD
COORDINATE DATUM: MGA 94 ZONE 55
SURVEY DATE: N/A
AERIAL IMAGE DATE: 28-11-2021

LOCAL GOVERNMENT AREA: SHIRE OF CARDINIA
CLIENT: Cardinia
CLIENT PROJECT MANAGER / CONTACT: SHARAD KUMAR | CARDINIA SHIRE COUNCIL

COMMUNITY CONSULTATION PLAN
ROAD AND DRAINAGE RECONSTRUCTION WORKS
VIEW HILL CATCHMENT, COCKATOO

GENERAL LAYOUT PLAN

PROJECT No. PC22007E
SHEET No. 19 OF 22
VERSION 00
DWG No. PC22007E -19 - 00

LEGEND

- ASPHALT ROAD PAVEMENT
- CONCRETE KERB AND CHANNEL
- PAVEMENT LINE MARKING

DIAL BEFORE YOU DIG www.1100.com.au The Essential First Step

WARNING
BEWARE OF UNDERGROUND SERVICES
THE LOCATION OF EXISTING UNDERGROUND SERVICES ARE APPROXIMATE ONLY AND THEIR EXACT POSITION SHOULD BE PROVEN ON SITE. NO GUARANTEE IS GIVEN THAT ALL EXISTING SERVICES ARE SHOWN.

CONTINUED ON SHEET 19

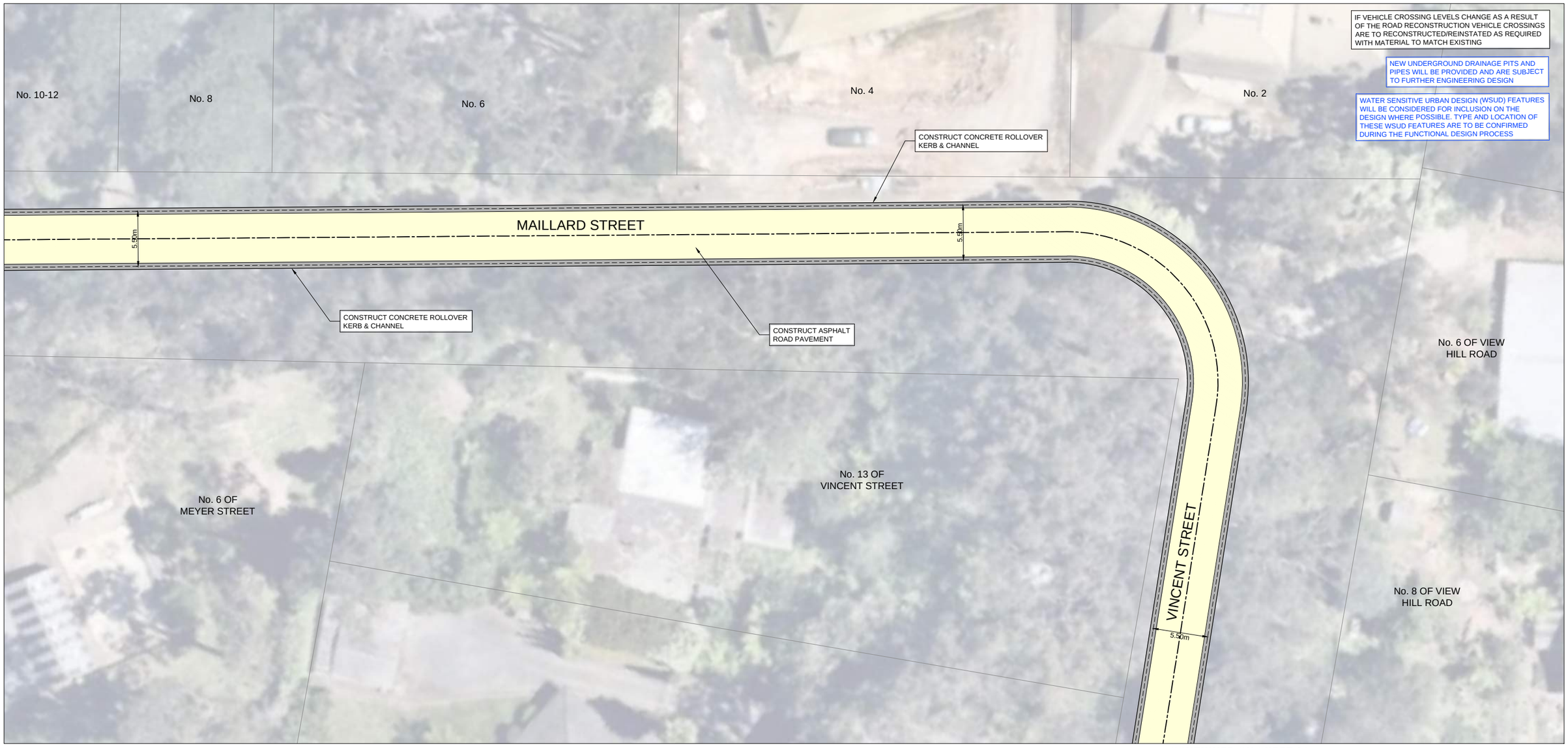

CONTINUED ON SHEET 21

GENERAL LAYOUT PLAN

4 2 0 4 8 1:200 @ A1 1:400 @ A3

VER	DESCRIPTION	DATE
00	COMMUNITY CONSULTATION PLAN	08-06-2022

CONSULTANT ENGINEER
PROCIVIL CONSULTING ENGINEERING
Specialist Civil Engineering Design Consultants
Commitment | Communication | Collaboration

PROCIVIL CONSULTING PTY LTD
ABN 51 759 386 092
SUITE 20, 45-51 RINGWOOD ST, RINGWOOD VIC 3134
PO BOX 164, RINGWOOD VIC 3134
P: (03) 8644 6834
E: info@procivil.com.au
www.procivil.com.au

CIVIL ENGINEERING DESIGN: RACHAEL MURRAY
TECHNICAL PEER REVIEW: KURT CHAMBERLAIN
REGISTERED & CHARTERED PROFESSIONAL ENGINEER: CHRIS PROCTOR

ORIENTATION: OR AS SHOWN

ORIGINAL SCALE & SHEET SIZE: AS SHOWN @ A1
HEIGHT DATUM: AHD
COORDINATE DATUM: MGA 94 ZONE 55
SURVEY DATE: N/A
AERIAL IMAGE DATE: 28-11-2021

LOCAL GOVERNMENT AREA: SHIRE OF CARDINIA
CLIENT: Cardinia
CLIENT PROJECT MANAGER / CONTACT: SHARAD KUMAR | CARDINIA SHIRE COUNCIL

COMMUNITY CONSULTATION PLAN
ROAD AND DRAINAGE RECONSTRUCTION WORKS
VIEW HILL CATCHMENT, COCKATOO

GENERAL LAYOUT PLAN

PROJECT No. PC22007E
SHEET No. 20 OF 22
VERSION 00
DWG No. PC22007E -20 - 00

LEGEND

- ASPHALT ROAD PAVEMENT
- CONCRETE KERB AND CHANNEL
- PAVEMENT LINE MARKING

DIAL BEFORE YOU DIG www.1100.com.au The Essential First Step

WARNING
BEWARE OF UNDERGROUND SERVICES
THE LOCATION OF EXISTING UNDERGROUND SERVICES ARE APPROXIMATE ONLY AND THEIR EXACT POSITION SHOULD BE PROVEN ON SITE. NO GUARANTEE IS GIVEN THAT ALL EXISTING SERVICES ARE SHOWN.

GENERAL LAYOUT PLAN

4 2 0 4 8 1:200 @ A1 1:400 @ A3

VER	DESCRIPTION	DATE
00	COMMUNITY CONSULTATION PLAN	08-06-2022

CONSULTANT ENGINEER
PROCIVIL CONSULTING ENGINEERING
Specialist Civil Engineering Design Consultants
Commitment | Communication | Collaboration

PROCIVIL CONSULTING PTY LTD
ABN 51 759 386 092
SUITE 20, 45-51 RINGWOOD ST, RINGWOOD VIC 3134
PO BOX 164, RINGWOOD VIC 3134
P: (03) 8644 6834
E: info@procivil.com.au
www.procivil.com.au

CIVIL ENGINEERING DESIGN: RACHAEL MURRAY
TECHNICAL PEER REVIEW: KURT CHAMBERLAIN
REGISTERED & CHARTERED PROFESSIONAL ENGINEER: CHRIS PROCTOR

ORIENTATION: OR AS SHOWN

ORIGINAL SCALE & SHEET SIZE: AS SHOWN @ A1
HEIGHT DATUM: AHD
COORDINATE DATUM: MGA 94 ZONE 55
SURVEY DATE: N/A
AERIAL IMAGE DATE: 28-11-2021

LOCAL GOVERNMENT AREA: SHIRE OF CARDINIA
CLIENT: Cardinia
CLIENT PROJECT MANAGER / CONTACT: SHARAD KUMAR | CARDINIA SHIRE COUNCIL

COMMUNITY CONSULTATION PLAN

ROAD AND DRAINAGE RECONSTRUCTION WORKS

VIEW HILL CATCHMENT, COCKATOO

GENERAL LAYOUT PLAN

PROJECT No. PC22007E
SHEET No. 21 OF 22
VERSION 00
DWG No. PC22007E -21 - 00

LEGEND

- ASPHALT ROAD PAVEMENT
- CONCRETE KERB AND CHANNEL
- PAVEMENT LINE MARKING

DIAL BEFORE YOU DIG www.1100.com.au The Essential First Step

WARNING
BEWARE OF UNDERGROUND SERVICES
THE LOCATION OF EXISTING UNDERGROUND SERVICES ARE APPROXIMATE ONLY AND THEIR EXACT POSITION SHOULD BE PROVEN ON SITE. NO GUARANTEE IS GIVEN THAT ALL EXISTING SERVICES ARE SHOWN.

CONTINUED ON SHEET 09

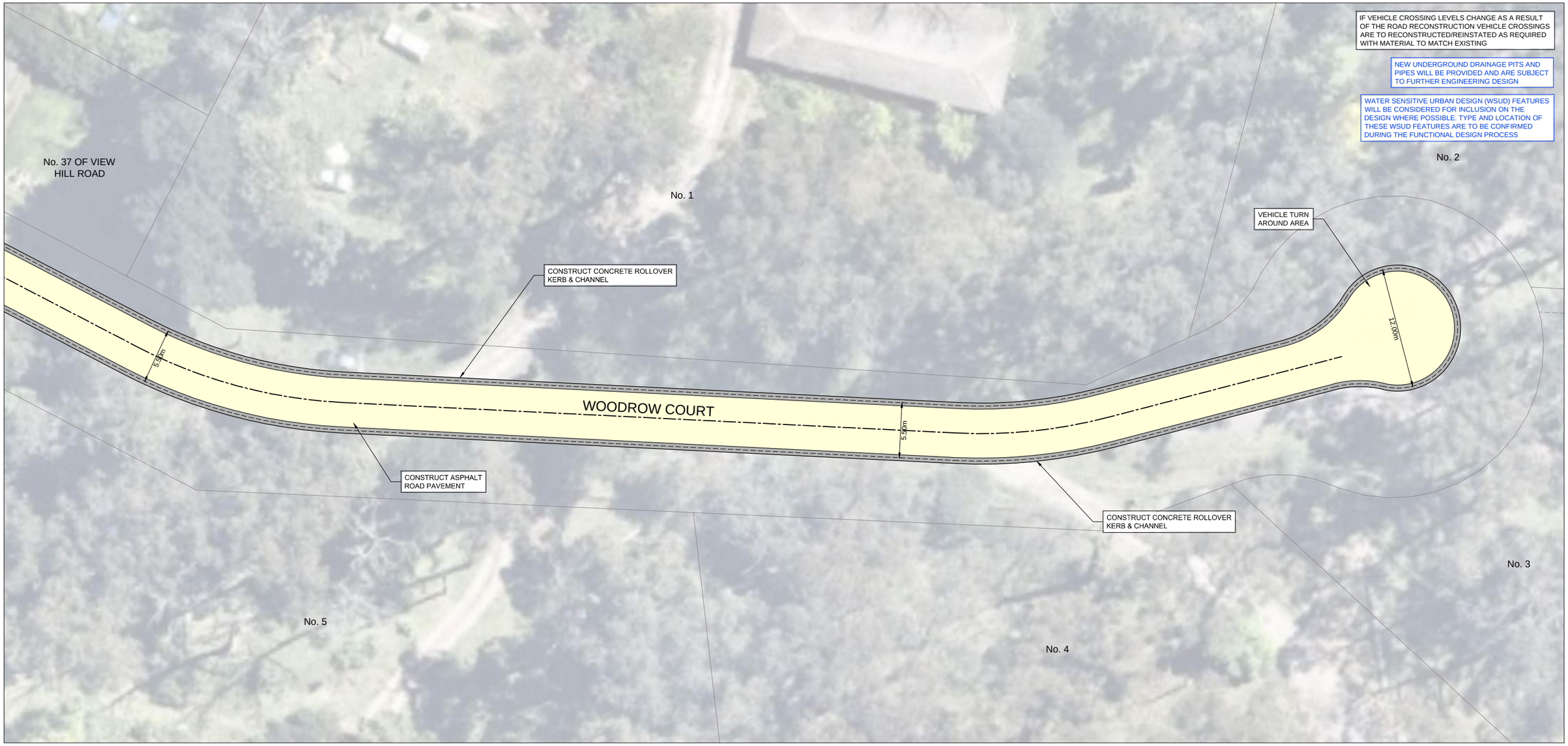

GENERAL LAYOUT PLAN

4 2 0 4 8 1:200 @ A1 1:400 @ A3

VER	DESCRIPTION	DATE
00	COMMUNITY CONSULTATION PLAN	08-06-2022

CONSULTANT ENGINEER
PROCIVIL CONSULTING ENGINEERING
Specialist Civil Engineering Design Consultants
Commitment | Communication | Collaboration

PROCIVIL CONSULTING PTY LTD
ABN 51 759 386 092
SUITE 20, 45-51 RINGWOOD ST, RINGWOOD VIC 3134
PO BOX 164, RINGWOOD VIC 3134
P: (03) 8644 6834
E: info@procivil.com.au
www.procivil.com.au

CIVIL ENGINEERING DESIGN: RACHAEL MURRAY
TECHNICAL PEER REVIEW: KURT CHAMBERLAIN
REGISTERED & CHARTERED PROFESSIONAL ENGINEER: CHRIS PROCTOR

ORIENTATION: OR AS SHOWN

ORIGINAL SCALE & SHEET SIZE: AS SHOWN @ A1
HEIGHT DATUM: AHD
COORDINATE DATUM: MGA 94 ZONE 55
SURVEY DATE: N/A
AERIAL IMAGE DATE: 28-11-2021

LOCAL GOVERNMENT AREA: SHIRE OF CARDINIA
CLIENT: Cardinia
CLIENT PROJECT MANAGER / CONTACT: SHARAD KUMAR | CARDINIA SHIRE COUNCIL

COMMUNITY CONSULTATION PLAN
ROAD AND DRAINAGE RECONSTRUCTION WORKS
VIEW HILL CATCHMENT, COCKATOO

GENERAL LAYOUT PLAN

PROJECT No. PC22007E
SHEET No. 22 OF 22
VERSION 00
DWG No. PC22007E -22 - 00