ROAD AND DRAINAGE RECONSTRUCTION WORKS

HILLSIDE - DORCHESTER CATCHMENT, COCKATOO

(INCLUDING HILLSIDE ROAD, EDMUNDS ROAD, HAYLOCK ROAD, SALISBURY AVENUE, HAVEN COURT, DORCHESTER ROAD AND GEORGE STREET)

DRAWING INDEX

SHEET No.	TITLE
1	TITLE SHEET - DRAWING INDEX & OVERALL PLAN
2 TO 3	TYPICAL SECTIONS
4 TO 16	GENERAL LAYOUT PLAN

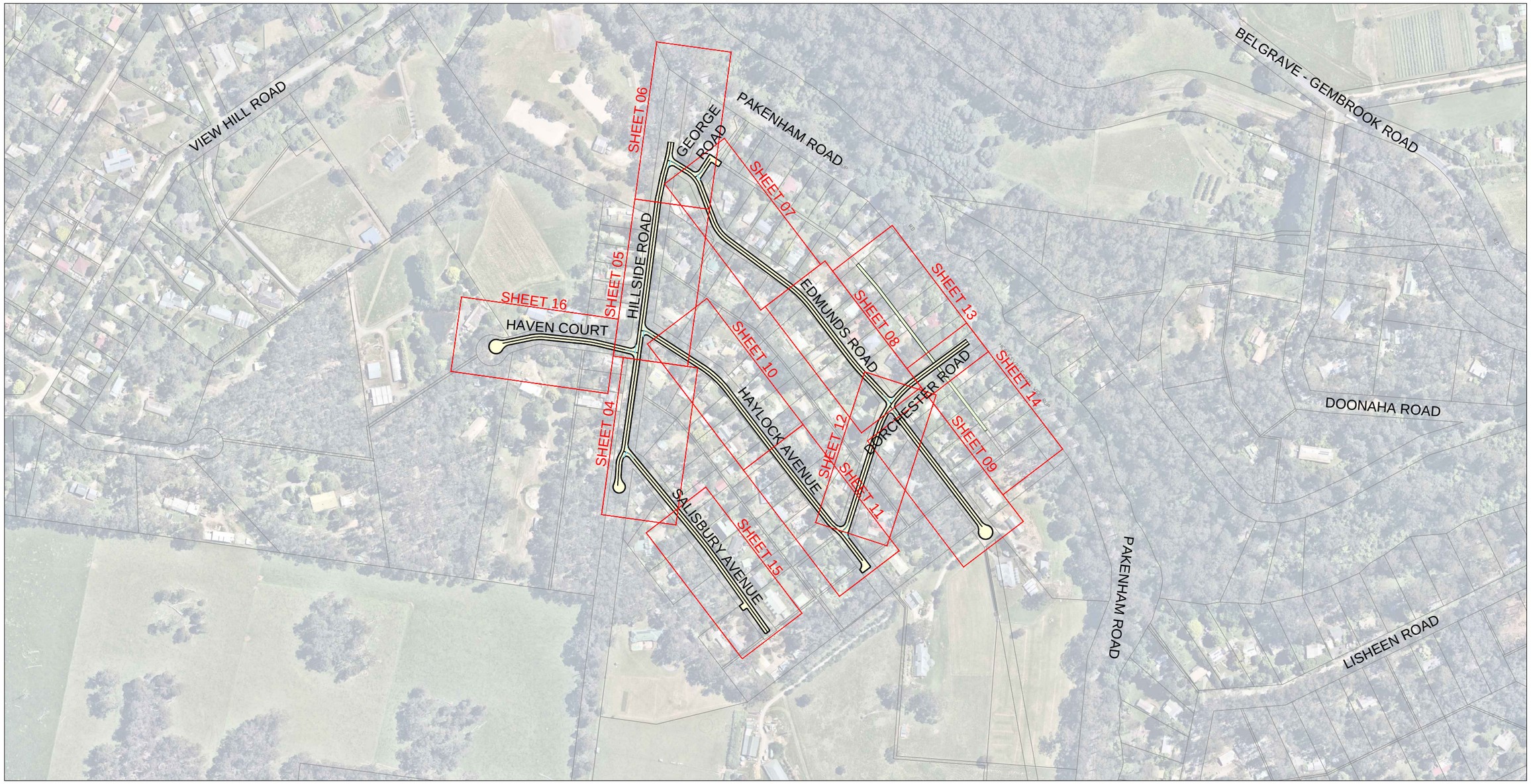

OVERALL PLAN

40 20 0 40 80 1:2000 @ A1
1:4000 @ A3

VER	DESCRIPTION	DATE
00	COMMUNITY CONSULTATION PLAN	02-06-2022

CONSULTANT ENGINEER
PROCIVIL CONSULTING ENGINEERING
Specialist Civil Engineering Design Consultants
Commitment | Communication | Collaboration

PROCIVIL CONSULTING PTY LTD
ABN 51 759 386 092
SUITE 20, 45-51 RINGWOOD ST, RINGWOOD VIC 3134
PO BOX 164, RINGWOOD VIC 3134
P: (03) 8644 6834
E: info@procivil.com.au
www.procivil.com.au

CIVIL ENGINEERING DESIGN: RACHAEL MURRAY
TECHNICAL PEER REVIEW: KURT CHAMBERLAIN
REGISTERED & CHARTERED PROFESSIONAL ENGINEER: CHRIS PROCTOR

ORIENTATION: OR AS SHOWN

ORIGINAL SCALE & SHEET SIZE: AS SHOWN @ A1
HEIGHT DATUM: AHD
COORDINATE DATUM: MGA 94 ZONE 55
SURVEY DATE: N/A
AERIAL IMAGE DATE: 28-11-2021

LOCAL GOVERNMENT AREA: SHIRE OF CARDINIA
CLIENT: Cardinia
CLIENT PROJECT MANAGER / CONTACT: SHARAD KUMAR | CARDINIA SHIRE COUNCIL

COMMUNITY CONSULTATION PLAN

ROAD AND DRAINAGE RECONSTRUCTION WORKS
HILLSIDE - DORCHESTER CATCHMENT, COCKATOO

TITLE SHEET - DRAWING INDEX & OVERALL PLAN

PROJECT No. PC22007C
SHEET No. 01 OF 16
VERSION 00
DWG No. PC22007C -01 - 00

DIAL BEFORE YOU DIG
www.1100.com.au
The Essential First Step

WARNING
BEWARE OF UNDERGROUND SERVICES
THE LOCATION OF EXISTING UNDERGROUND SERVICES ARE APPROXIMATE ONLY AND THEIR EXACT POSITION SHOULD BE PROVEN ON SITE. NO GUARANTEE IS GIVEN THAT ALL EXISTING SERVICES ARE SHOWN.

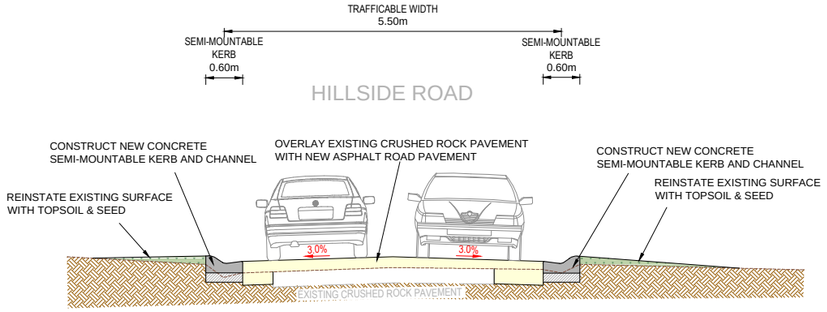

TYPICAL SECTION - HILLSIDE ROAD

1 0.5 0 1 2 1:50 @ A1
1:100 @ A3

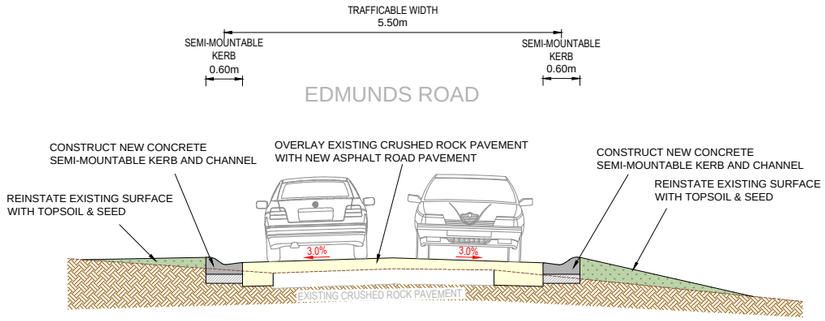

TYPICAL SECTION - EDMUNDS ROAD

1 0.5 0 1 2 1:50 @ A1
1:100 @ A3

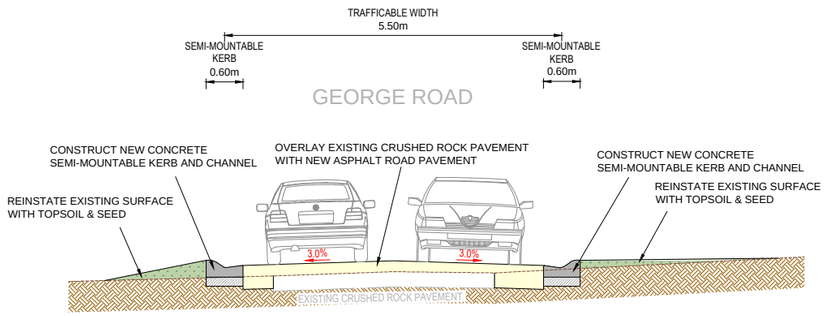

TYPICAL SECTION - GEORGE ROAD

1 0.5 0 1 2 1:50 @ A1
1:100 @ A3

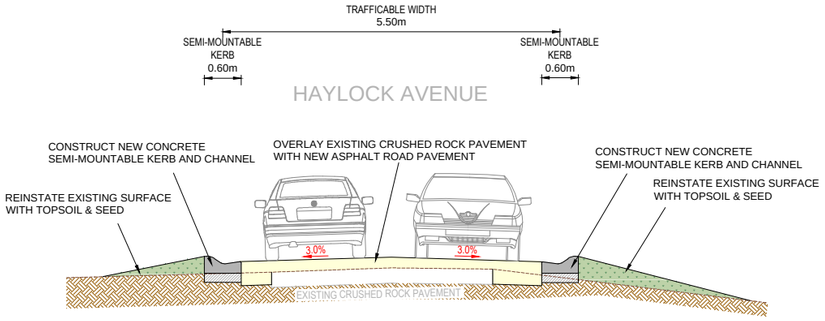

TYPICAL SECTION - HAYLOCK AVENUE

1 0.5 0 1 2 1:50 @ A1
1:100 @ A3

VER	DESCRIPTION	DATE
00	COMMUNITY CONSULTATION PLAN	02-06-2022

CONSULTANT ENGINEER
PROCIVIL CONSULTING ENGINEERING
Specialist Civil Engineering Design Consultants
Commitment | Communication | Collaboration

PROCIVIL CONSULTING PTY LTD
ABN 51 759 386 092
SUITE 20, 45-51 RINGWOOD ST, RINGWOOD VIC 3134
PO BOX 164, RINGWOOD VIC 3134
P: (03) 8644 6834
E: info@procivil.com.au
www.procivil.com.au

CIVIL ENGINEERING DESIGN: RACHAEL MURRAY
TECHNICAL PEER REVIEW: KURT CHAMBERLAIN
REGISTERED & CHARTERED PROFESSIONAL ENGINEER: CHRIS PROCTOR

ORIENTATION: OR AS SHOWN

ORIGINAL SCALE & SHEET SIZE: AS SHOWN @ A1
HEIGHT DATUM: AHD
COORDINATE DATUM: MGA 94 ZONE 55
SURVEY DATE: N/A
AERIAL IMAGE DATE: 28-11-2021

LOCAL GOVERNMENT AREA: SHIRE OF CARDINIA
CLIENT: Cardinia
CLIENT PROJECT MANAGER / CONTACT: SHARAD KUMAR | CARDINIA SHIRE COUNCIL

COMMUNITY CONSULTATION PLAN

ROAD AND DRAINAGE RECONSTRUCTION WORKS

HILLSIDE - DORCHESTER CATCHMENT, COCKATOO

TYPICAL SECTIONS

PROJECT No. PC22007C
SHEET No. 02 OF 16
VERSION 00
DWG No. PC22007C -02 - 00

DIAL BEFORE YOU DIG
www.1100.com.au
The Essential First Step

WARNING
BEWARE OF UNDERGROUND SERVICES
THE LOCATION OF EXISTING UNDERGROUND SERVICES ARE APPROXIMATE ONLY AND THEIR EXACT POSITION SHOULD BE PROVEN ON SITE. NO GUARANTEE IS GIVEN THAT ALL EXISTING SERVICES ARE SHOWN.

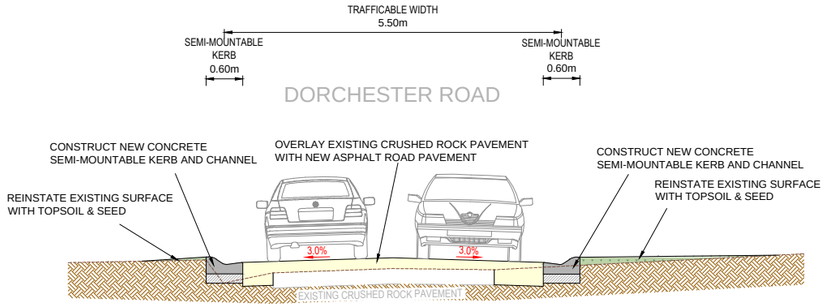

TYPICAL SECTION - DORCHESTER ROAD

1 0.5 0 1 2 1:50 @ A1
1:100 @ A3

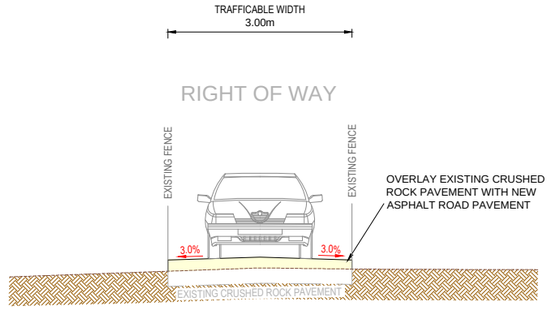

TYPICAL SECTION - RIGHT OF WAY

1 0.5 0 1 2 1:50 @ A1
1:100 @ A3

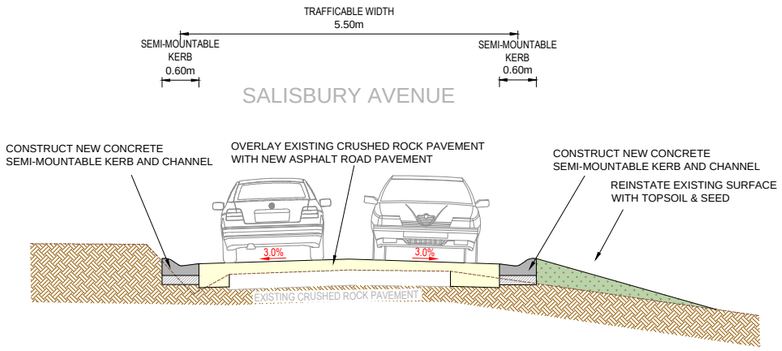

TYPICAL SECTION - SALISBURY AVENUE

1 0.5 0 1 2 1:50 @ A1
1:100 @ A3

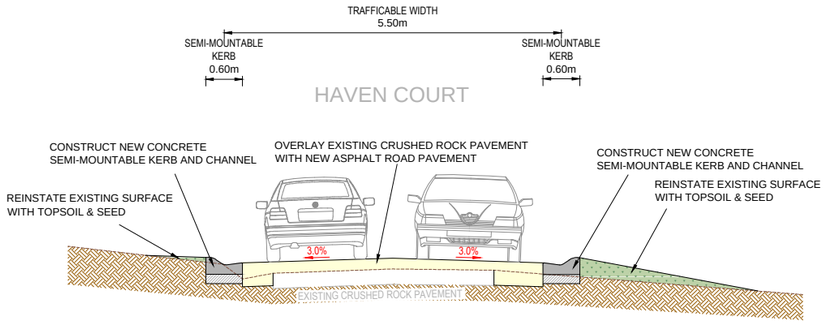

TYPICAL SECTION - HAVEN COURT

1 0.5 0 1 2 1:50 @ A1
1:100 @ A3

VER	DESCRIPTION	DATE
00	COMMUNITY CONSULTATION PLAN	02-06-2022

CONSULTANT ENGINEER
PROCIVIL CONSULTING ENGINEERING
Specialist Civil Engineering Design Consultants
Commitment | Communication | Collaboration

PROCIVIL CONSULTING PTY LTD
ABN 51 759 386 092
SUITE 20, 45-51 RINGWOOD ST, RINGWOOD VIC 3134
PO BOX 164, RINGWOOD VIC 3134
P: (03) 8644 6834
E: info@procivil.com.au
www.procivil.com.au

CIVIL ENGINEERING DESIGN: RACHAEL MURRAY
TECHNICAL PEER REVIEW: KURT CHAMBERLAIN
REGISTERED & CHARTERED PROFESSIONAL ENGINEER: CHRIS PROCTOR

ORIENTATION: OR AS SHOWN

ORIGINAL SCALE & SHEET SIZE: AS SHOWN @ A1
HEIGHT DATUM: AHD
COORDINATE DATUM: MGA 94 ZONE 55
SURVEY DATE: N/A
AERIAL IMAGE DATE: 28-11-2021

LOCAL GOVERNMENT AREA: SHIRE OF CARDINIA
CLIENT: Cardinia
CLIENT PROJECT MANAGER / CONTACT: SHARAD KUMAR | CARDINIA SHIRE COUNCIL

COMMUNITY CONSULTATION PLAN
ROAD AND DRAINAGE RECONSTRUCTION WORKS
HILLSIDE - DORCHESTER CATCHMENT, COCKATOO

TYPICAL SECTIONS

PROJECT No. PC22007C
SHEET No. 03 OF 16
VERSION 00
DWG No. PC22007C -03 - 00

LEGEND

- ASPHALT ROAD PAVEMENT
- ASPHALT RIGHT OF WAY PAVEMENT
- CONCRETE KERB AND CHANNEL
- PAVEMENT LINE MARKING

DIAL BEFORE YOU DIG www.1100.com.au The Essential First Step

WARNING
BEWARE OF UNDERGROUND SERVICES
THE LOCATION OF EXISTING UNDERGROUND SERVICES ARE APPROXIMATE ONLY AND THEIR EXACT POSITION SHOULD BE PROVEN ON SITE. NO GUARANTEE IS GIVEN THAT ALL EXISTING SERVICES ARE SHOWN.

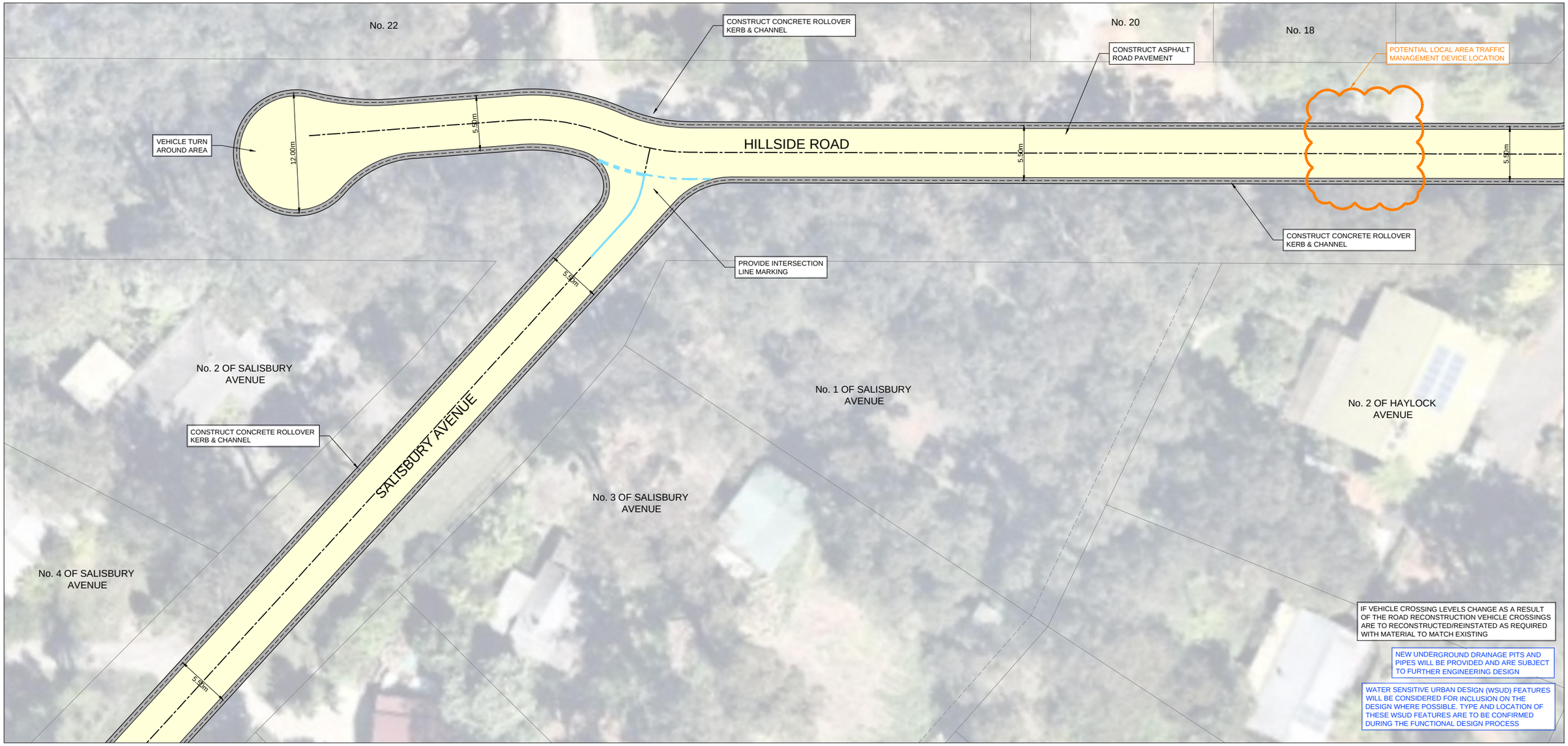

CONTINUED ON SHEET 05

CONTINUED ON SHEET 15

GENERAL LAYOUT PLAN

4 2 0 4 8 1:200 @ A1 1:400 @ A3

VER	DESCRIPTION	DATE
00	COMMUNITY CONSULTATION PLAN	02-06-2022

CONSULTANT ENGINEER
PROCIVIL CONSULTING ENGINEERING
Specialist Civil Engineering Design Consultants
Commitment | Communication | Collaboration

PROCIVIL CONSULTING PTY LTD
ABN 51 759 386 092
SUITE 20, 45-51 RINGWOOD ST, RINGWOOD VIC 3134
PO BOX 164, RINGWOOD VIC 3134
P: (03) 8644 6834
E: info@procivil.com.au
www.procivil.com.au

CIVIL ENGINEERING DESIGN: RACHAEL MURRAY
TECHNICAL PEER REVIEW: KURT CHAMBERLAIN
REGISTERED & CHARTERED PROFESSIONAL ENGINEER: CHRIS PROCTOR

ORIENTATION: OR AS SHOWN

ORIGINAL SCALE & SHEET SIZE: AS SHOWN @ A1
HEIGHT DATUM: AHD
COORDINATE DATUM: MGA 94 ZONE 55
SURVEY DATE: N/A
AERIAL IMAGE DATE: 28-11-2021

LOCAL GOVERNMENT AREA: SHIRE OF CARDINIA
CLIENT: Cardinia
CLIENT PROJECT MANAGER / CONTACT: SHARAD KUMAR | CARDINIA SHIRE COUNCIL

COMMUNITY CONSULTATION PLAN
ROAD AND DRAINAGE RECONSTRUCTION WORKS
HILLSIDE - DORCHESTER CATCHMENT, COCKATOO

GENERAL LAYOUT PLAN

PROJECT No. PC22007C
SHEET No. 04 OF 16
VERSION 00
DWG No. PC22007C -04 - 00

LEGEND

- ASPHALT ROAD PAVEMENT
- ASPHALT RIGHT OF WAY PAVEMENT
- CONCRETE KERB AND CHANNEL
- PAVEMENT LINE MARKING

DIAL BEFORE YOU DIG www.1100.com.au The Essential First Step

WARNING
BEWARE OF UNDERGROUND SERVICES
THE LOCATION OF EXISTING UNDERGROUND SERVICES ARE APPROXIMATE ONLY AND THEIR EXACT POSITION SHOULD BE PROVEN ON SITE. NO GUARANTEE IS GIVEN THAT ALL EXISTING SERVICES ARE SHOWN.

CONTINUED ON SHEET 16

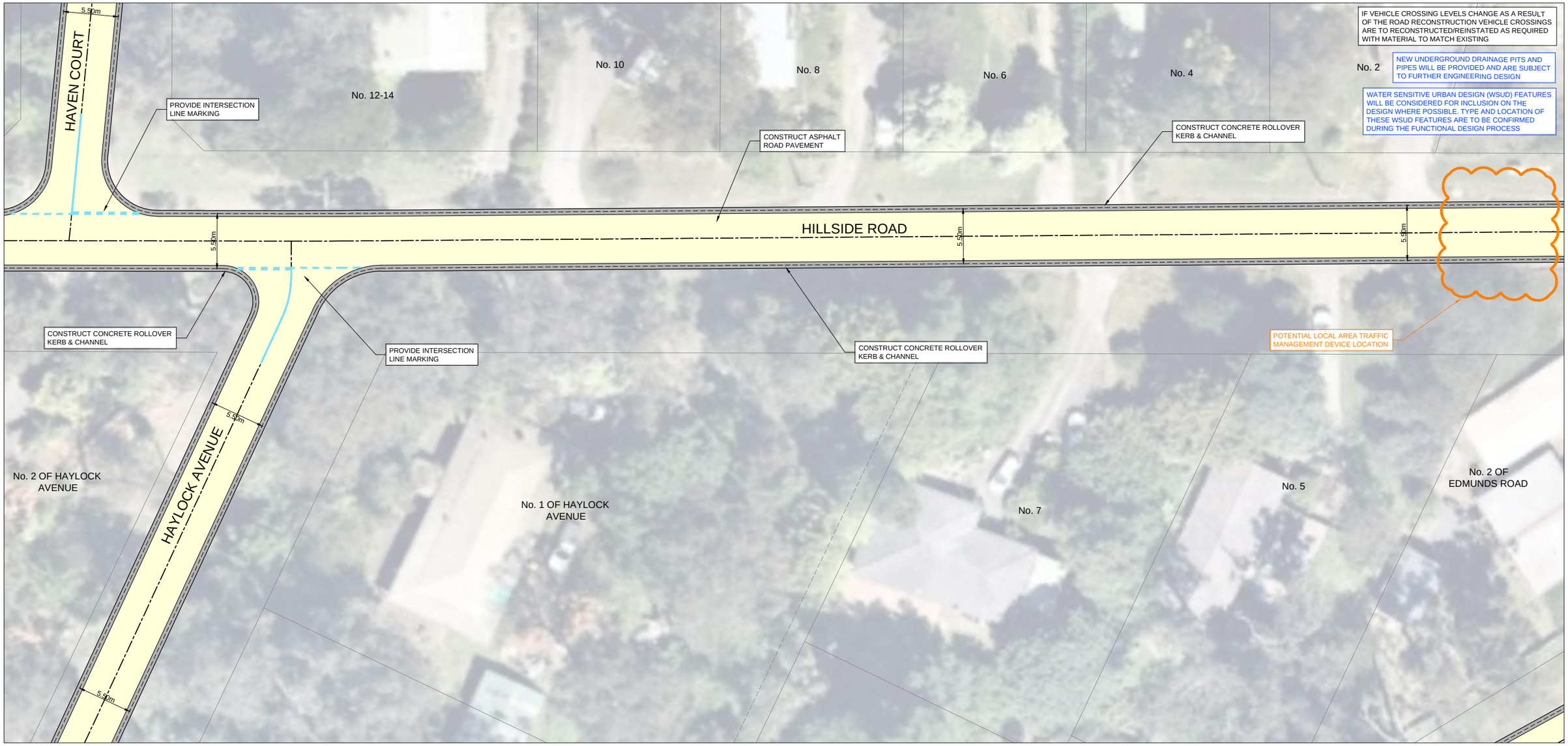

CONTINUED ON SHEET 04

CONTINUED ON SHEET 06

CONTINUED ON SHEET 10

GENERAL LAYOUT PLAN

4 2 0 4 8 1:200 @ A1 1:400 @ A3

VER	DESCRIPTION	DATE
00	COMMUNITY CONSULTATION PLAN	02-06-2022

CONSULTANT ENGINEER
PROCIVIL CONSULTING ENGINEERING
Specialist Civil Engineering Design Consultants
Commitment | Communication | Collaboration

PROCIVIL CONSULTING PTY LTD
ABN 51 759 386 092
SUITE 20, 45-51 RINGWOOD ST, RINGWOOD VIC 3134
PO BOX 164, RINGWOOD VIC 3134
P: (03) 8644 6834
E: info@procivil.com.au
www.procivil.com.au

CIVIL ENGINEERING DESIGN: RACHAEL MURRAY
TECHNICAL PEER REVIEW: KURT CHAMBERLAIN
REGISTERED & CHARTERED PROFESSIONAL ENGINEER: CHRIS PROCTOR

ORIENTATION: OR AS SHOWN

ORIGINAL SCALE & SHEET SIZE: AS SHOWN @ A1
HEIGHT DATUM: AHD
COORDINATE DATUM: MGA 94 ZONE 55
SURVEY DATE: N/A
AERIAL IMAGE DATE: 28-11-2021

LOCAL GOVERNMENT AREA: SHIRE OF CARDINIA
CLIENT: Cardinia
CLIENT PROJECT MANAGER / CONTACT: SHARAD KUMAR | CARDINIA SHIRE COUNCIL

COMMUNITY CONSULTATION PLAN
ROAD AND DRAINAGE RECONSTRUCTION WORKS
HILLSIDE - DORCHESTER CATCHMENT, COCKATOO

GENERAL LAYOUT PLAN

PROJECT No. PC22007C
SHEET No. 05 OF 16
VERSION 00
DWG No. PC22007C -05 - 00

LEGEND

- ASPHALT ROAD PAVEMENT
- ASPHALT RIGHT OF WAY PAVEMENT
- CONCRETE KERB AND CHANNEL
- PAVEMENT LINE MARKING

DIAL BEFORE YOU DIG
www.1100.com.au
The Essential First Step

WARNING
BEWARE OF UNDERGROUND SERVICES
THE LOCATION OF EXISTING UNDERGROUND SERVICES ARE APPROXIMATE ONLY AND THEIR EXACT POSITION SHOULD BE PROVEN ON SITE. NO GUARANTEE IS GIVEN THAT ALL EXISTING SERVICES ARE SHOWN.

CONTINUED ON SHEET 05

CONTINUED ON SHEET 07

GENERAL LAYOUT PLAN

4 2 0 4 8 1:200 @ A1 1:400 @ A3

VER	DESCRIPTION	DATE
00	COMMUNITY CONSULTATION PLAN	02-06-2022

CONSULTANT ENGINEER
PROCIVIL CONSULTING ENGINEERING
Specialist Civil Engineering Design Consultants
Commitment | Communication | Collaboration

PROCIVIL CONSULTING PTY LTD
ABN 51 759 386 092
SUITE 20, 45-51 RINGWOOD ST, RINGWOOD VIC 3134
PO BOX 164, RINGWOOD VIC 3134
P: (03) 8644 6834
E: info@procivil.com.au
www.procivil.com.au

CIVIL ENGINEERING DESIGN: RACHAEL MURRAY
TECHNICAL PEER REVIEW: KURT CHAMBERLAIN
REGISTERED & CHARTERED PROFESSIONAL ENGINEER: CHRIS PROCTOR

ORIENTATION: OR AS SHOWN

ORIGINAL SCALE & SHEET SIZE: AS SHOWN @ A1
HEIGHT DATUM: AHD
COORDINATE DATUM: MGA 94 ZONE 55
SURVEY DATE: N/A
AERIAL IMAGE DATE: 28-11-2021

LOCAL GOVERNMENT AREA: SHIRE OF CARDINIA
CLIENT: Cardinia
CLIENT PROJECT MANAGER / CONTACT: SHARAD KUMAR | CARDINIA SHIRE COUNCIL

COMMUNITY CONSULTATION PLAN
ROAD AND DRAINAGE RECONSTRUCTION WORKS
HILLSIDE - DORCHESTER CATCHMENT, COCKATOO

GENERAL LAYOUT PLAN

PROJECT No. PC22007C
SHEET No. 06 OF 16
VERSION 00
DWG No. PC22007C -06 - 00

LEGEND

- ASPHALT ROAD PAVEMENT
- ASPHALT RIGHT OF WAY PAVEMENT
- CONCRETE KERB AND CHANNEL
- PAVEMENT LINE MARKING

DIAL BEFORE YOU DIG www.1100.com.au The Essential First Step

WARNING
BEWARE OF UNDERGROUND SERVICES
THE LOCATION OF EXISTING UNDERGROUND SERVICES ARE APPROXIMATE ONLY AND THEIR EXACT POSITION SHOULD BE PROVEN ON SITE. NO GUARANTEE IS GIVEN THAT ALL EXISTING SERVICES ARE SHOWN.

GENERAL LAYOUT PLAN

4 2 0 4 8 1:200 @ A1 1:400 @ A3

VER	DESCRIPTION	DATE
00	COMMUNITY CONSULTATION PLAN	02-06-2022

CONSULTANT ENGINEER
PROCIVIL CONSULTING ENGINEERING
Specialist Civil Engineering Design Consultants
Commitment | Communication | Collaboration

PROCIVIL CONSULTING PTY LTD
ABN 51 759 386 092
SUITE 20, 45-51 RINGWOOD ST, RINGWOOD VIC 3134
PO BOX 164, RINGWOOD VIC 3134
P: (03) 8644 6834
E: info@procivil.com.au
www.procivil.com.au
CIVIL ENGINEERING DESIGN: RACHAEL MURRAY
TECHNICAL PEER REVIEW: KURT CHAMBERLAIN
REGISTERED & CHARTERED PROFESSIONAL ENGINEER: CHRIS PROCTOR

ORIENTATION: OR AS SHOWN

ORIGINAL SCALE & SHEET SIZE: AS SHOWN @ A1
HEIGHT DATUM: AHD
COORDINATE DATUM: MGA 94 ZONE 55
SURVEY DATE: N/A
AERIAL IMAGE DATE: 28-11-2021

LOCAL GOVERNMENT AREA: SHIRE OF CARDINIA
CLIENT: Cardinia
CLIENT PROJECT MANAGER / CONTACT: SHARAD KUMAR | CARDINIA SHIRE COUNCIL

COMMUNITY CONSULTATION PLAN

ROAD AND DRAINAGE RECONSTRUCTION WORKS

HILLSIDE - DORCHESTER CATCHMENT, COCKATOO

GENERAL LAYOUT PLAN

PROJECT No. PC22007C
SHEET No. 07 OF 16
VERSION 00
DWG No. PC22007C -07 - 00

LEGEND

- ASPHALT ROAD PAVEMENT
- ASPHALT RIGHT OF WAY PAVEMENT
- CONCRETE KERB AND CHANNEL
- PAVEMENT LINE MARKING

DIAL BEFORE YOU DIG www.1100.com.au The Essential First Step

WARNING
BEWARE OF UNDERGROUND SERVICES
THE LOCATION OF EXISTING UNDERGROUND SERVICES ARE APPROXIMATE ONLY AND THEIR EXACT POSITION SHOULD BE PROVEN ON SITE. NO GUARANTEE IS GIVEN THAT ALL EXISTING SERVICES ARE SHOWN.

CONTINUED ON SHEET 13

CONTINUED ON SHEET 07

CONTINUED ON SHEET 12

GENERAL LAYOUT PLAN

4 2 0 4 8 1:200 @ A1 1:400 @ A3

VER	DESCRIPTION	DATE
00	COMMUNITY CONSULTATION PLAN	02-06-2022

CONSULTANT ENGINEER
PROCIVIL CONSULTING ENGINEERING
Specialist Civil Engineering Design Consultants
Commitment | Communication | Collaboration

PROCIVIL CONSULTING PTY LTD
ABN 51 759 386 092
SUITE 20, 45-51 RINGWOOD ST, RINGWOOD VIC 3134
PO BOX 164, RINGWOOD VIC 3134
P: (03) 8644 6834
E: info@procivil.com.au
www.procivil.com.au

CIVIL ENGINEERING DESIGN: RACHAEL MURRAY
TECHNICAL PEER REVIEW: KURT CHAMBERLAIN
REGISTERED & CHARTERED PROFESSIONAL ENGINEER: CHRIS PROCTOR

ORIENTATION: OR AS SHOWN

ORIGINAL SCALE & SHEET SIZE: AS SHOWN @ A1
HEIGHT DATUM: AHD
COORDINATE DATUM: MGA 94 ZONE 55
SURVEY DATE: N/A
AERIAL IMAGE DATE: 28-11-2021

LOCAL GOVERNMENT AREA: SHIRE OF CARDINIA
CLIENT: Cardinia
CLIENT PROJECT MANAGER / CONTACT: SHARAD KUMAR | CARDINIA SHIRE COUNCIL

COMMUNITY CONSULTATION PLAN
ROAD AND DRAINAGE RECONSTRUCTION WORKS
HILLSIDE - DORCHESTER CATCHMENT, COCKATOO
GENERAL LAYOUT PLAN

PROJECT No. PC22007C
SHEET No. 08 OF 16
VERSION 00
DWG No. PC22007C -08 - 00