ROAD AND DRAINAGE RECONSTRUCTION WORKS

ST GEORGES ROAD AND HALFORD STREET, BEACONSFIELD UPPER AND MONTUNA GROVE, GUYS HILL

DRAWING INDEX

SHEET No.	TITLE
1	TITLE SHEET - DRAWING INDEX & OVERALL PLAN
2	TYPICAL SECTIONS
3 TO 11	GENERAL LAYOUT PLAN

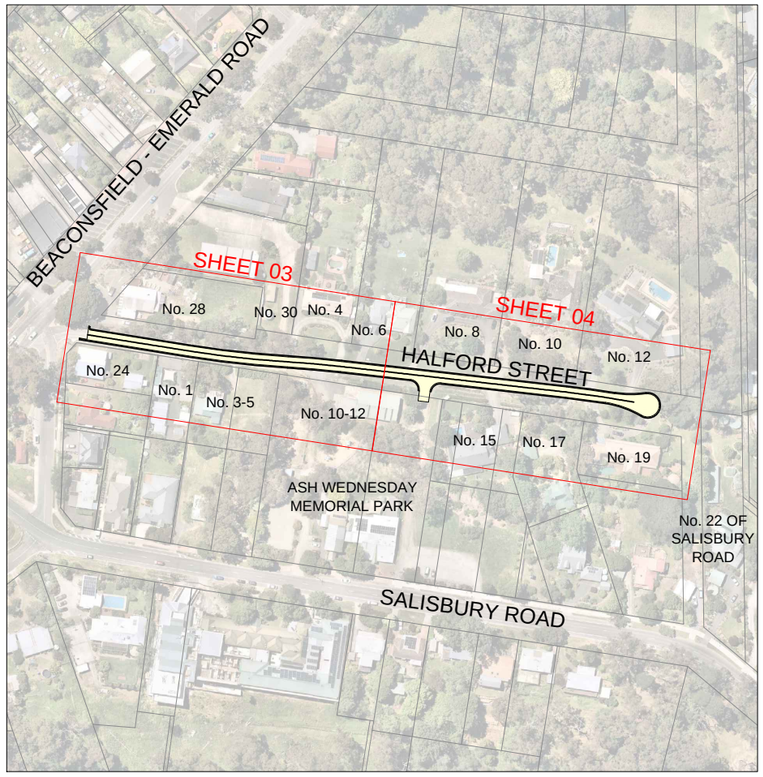

OVERALL PLAN - HALFORD STREET

30 15 0 30 60 1:1500 @ A1
1:3,000 @ A3

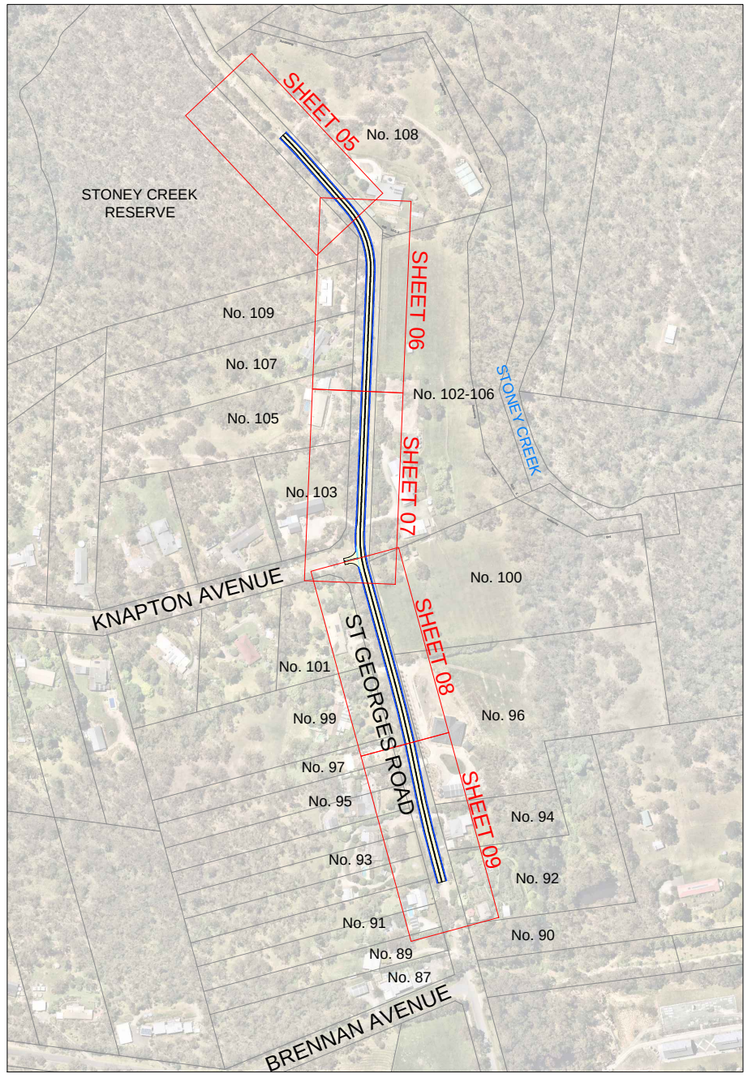

OVERALL PLAN - ST GEORGES ROAD

50 25 0 50 100 1:2,500 @ A1
1:5,000 @ A3

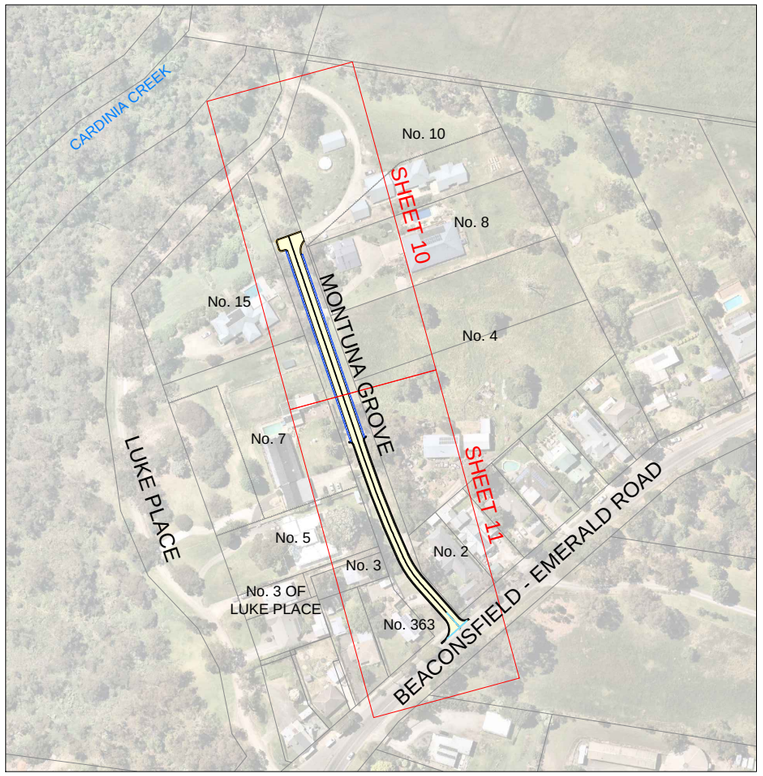

OVERALL PLAN - MONTUNA GROVE

30 15 0 30 60 1:1500 @ A1
1:3,000 @ A3

VER	DESCRIPTION	DATE
02	COMMUNITY CONSULTATION PLAN	02-06-2022
01	COMMUNITY CONSULTATION PLAN	25-05-2022
00	COMMUNITY CONSULTATION PLAN	20-05-2022

CONSULTANT ENGINEER
PROCIVIL CONSULTING ENGINEERING
Specialist Civil Engineering Design Consultants
Commitment | Communication | Collaboration

PROCIVIL CONSULTING PTY LTD
ABN 51 759 386 092
SUITE 20, 45-51 RINGWOOD ST, RINGWOOD VIC 3134
PO BOX 164, RINGWOOD VIC 3134
P: (03) 8644 6834
E: info@procivil.com.au
www.procivil.com.au

CIVIL ENGINEERING DESIGN: RACHAEL MURRAY
TECHNICAL PEER REVIEW: KURT CHAMBERLAIN
REGISTERED & CHARTERED PROFESSIONAL ENGINEER: CHRIS PROCTOR

ORIENTATION: OR AS SHOWN

ORIGINAL SCALE & SHEET SIZE: AS SHOWN @ A1
HEIGHT DATUM: AHD
COORDINATE DATUM: MGA 94 ZONE 55
SURVEY DATE: N/A
AERIAL IMAGE DATE: 28-11-2021

LOCAL GOVERNMENT AREA: SHIRE OF CARDINIA
CLIENT: Cardinia
CLIENT PROJECT MANAGER / CONTACT: SHARAD KUMAR | CARDINIA SHIRE COUNCIL

COMMUNITY CONSULTATION PLAN

ROAD AND DRAINAGE RECONSTRUCTION WORKS

ST GEORGES ROAD AND HALFORD STREET, BEACONSFIELD UPPER AND MONTUNA GROVE, GUYS HILL

TITLE SHEET - DRAWING INDEX & OVERALL PLAN

PROJECT No. PC22007A
SHEET No. 01 OF 11
VERSION 02
DWG No. PC22007A -01 - 02

DIAL BEFORE YOU DIG
www.1100.com.au
The Essential First Step

WARNING
BEWARE OF UNDERGROUND SERVICES
THE LOCATION OF EXISTING UNDERGROUND SERVICES ARE APPROXIMATE ONLY AND THEIR EXACT POSITION SHOULD BE PROVEN ON SITE. NO GUARANTEE IS GIVEN THAT ALL EXISTING SERVICES ARE SHOWN.

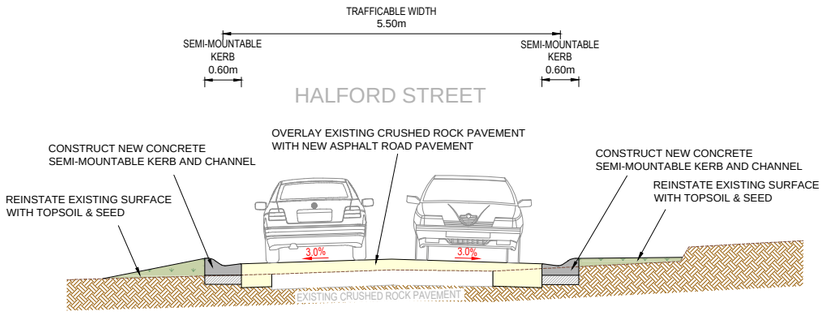

TYPICAL SECTION - HALFORD STREET

1 0.5 0 1 2 1:50 @ A1
1:100 @ A3

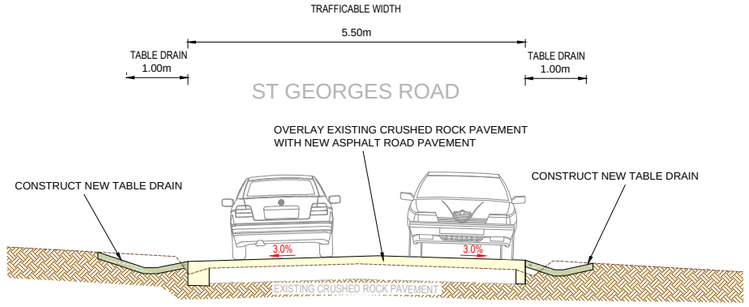

TYPICAL SECTION - ST GEORGES ROAD (NORTH)

1 0.5 0 1 2 1:50 @ A1
1:100 @ A3

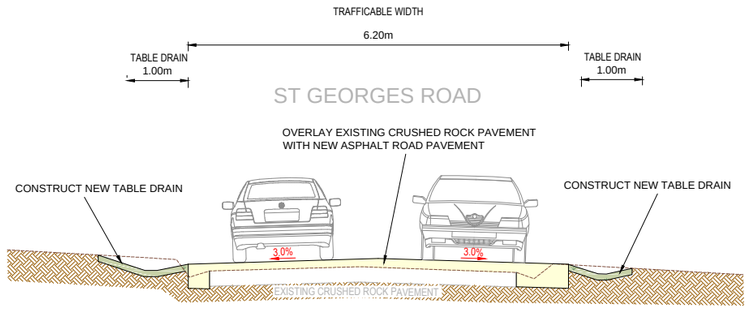

TYPICAL SECTION - ST GEORGES ROAD (SOUTH)

1 0.5 0 1 2 1:50 @ A1
1:100 @ A3

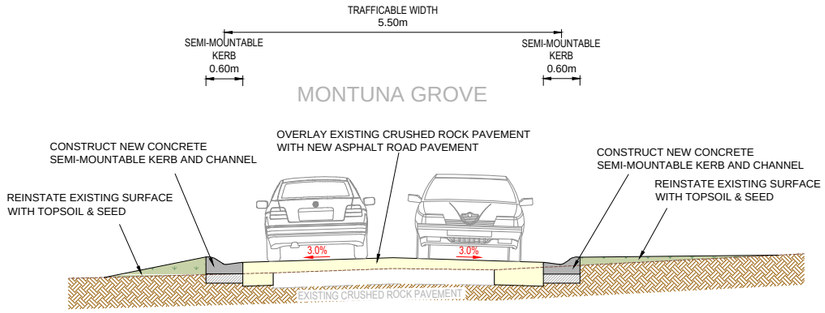

TYPICAL SECTION - MONTUNA GROVE (SOUTH)

1 0.5 0 1 2 1:50 @ A1
1:100 @ A3

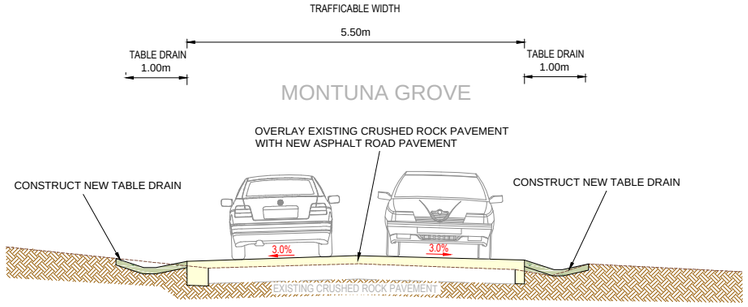

TYPICAL SECTION - MONTUNA GROVE (NORTH)

1 0.5 0 1 2 1:50 @ A1
1:100 @ A3

VER	DESCRIPTION	DATE
02	COMMUNITY CONSULTATION PLAN	02-06-2022
01	COMMUNITY CONSULTATION PLAN	25-05-2022
00	COMMUNITY CONSULTATION PLAN	20-05-2022

CONSULTANT ENGINEER
PROCIVIL CONSULTING ENGINEERING
Specialist Civil Engineering Design Consultants
Commitment | Communication | Collaboration

PROCIVIL CONSULTING PTY LTD
ABN 51 759 386 092
SUITE 20, 45-51 RINGWOOD ST, RINGWOOD VIC 3134
PO BOX 164, RINGWOOD VIC 3134
P: (03) 8644 6834
E: info@procivil.com.au
www.procivil.com.au

CIVIL ENGINEERING DESIGN: RACHAEL MURRAY
TECHNICAL PEER REVIEW: KURT CHAMBERLAIN
REGISTERED & CHARTERED PROFESSIONAL ENGINEER: CHRIS PROCTOR

ORIENTATION: OR AS SHOWN

ORIGINAL SCALE & SHEET SIZE: AS SHOWN @ A1
HEIGHT DATUM: AHD
COORDINATE DATUM: MGA 94 ZONE 55
SURVEY DATE: N/A
AERIAL IMAGE DATE: 28-11-2021

LOCAL GOVERNMENT AREA: SHIRE OF CARDINIA
CLIENT: Cardinia
CLIENT PROJECT MANAGER / CONTACT: SHARAD KUMAR | CARDINIA SHIRE COUNCIL

COMMUNITY CONSULTATION PLAN

ROAD AND DRAINAGE RECONSTRUCTION WORKS

ST GEORGES ROAD AND HALFORD STREET, BEACONSFIELD UPPER AND MONTUNA GROVE, GUYS HILL

TYPICAL SECTIONS

PROJECT No. PC22007A
SHEET No. 02 OF 11
VERSION 02
DWG No. PC22007A -02 - 02

LEGEND

- ASPHALT ROAD PAVEMENT
- CRUSHED ROCK SHOULDER
- CONCRETE KERB AND CHANNEL
- TABLE DRAIN
- PAVEMENT LINE MARKING

DIAL BEFORE YOU DIG
www.1100.com.au
The Essential First Step

WARNING
BEWARE OF UNDERGROUND SERVICES
THE LOCATION OF EXISTING UNDERGROUND SERVICES ARE APPROXIMATE ONLY AND THEIR EXACT POSITION SHOULD BE PROVEN ON SITE. NO GUARANTEE IS GIVEN THAT ALL EXISTING SERVICES ARE SHOWN.

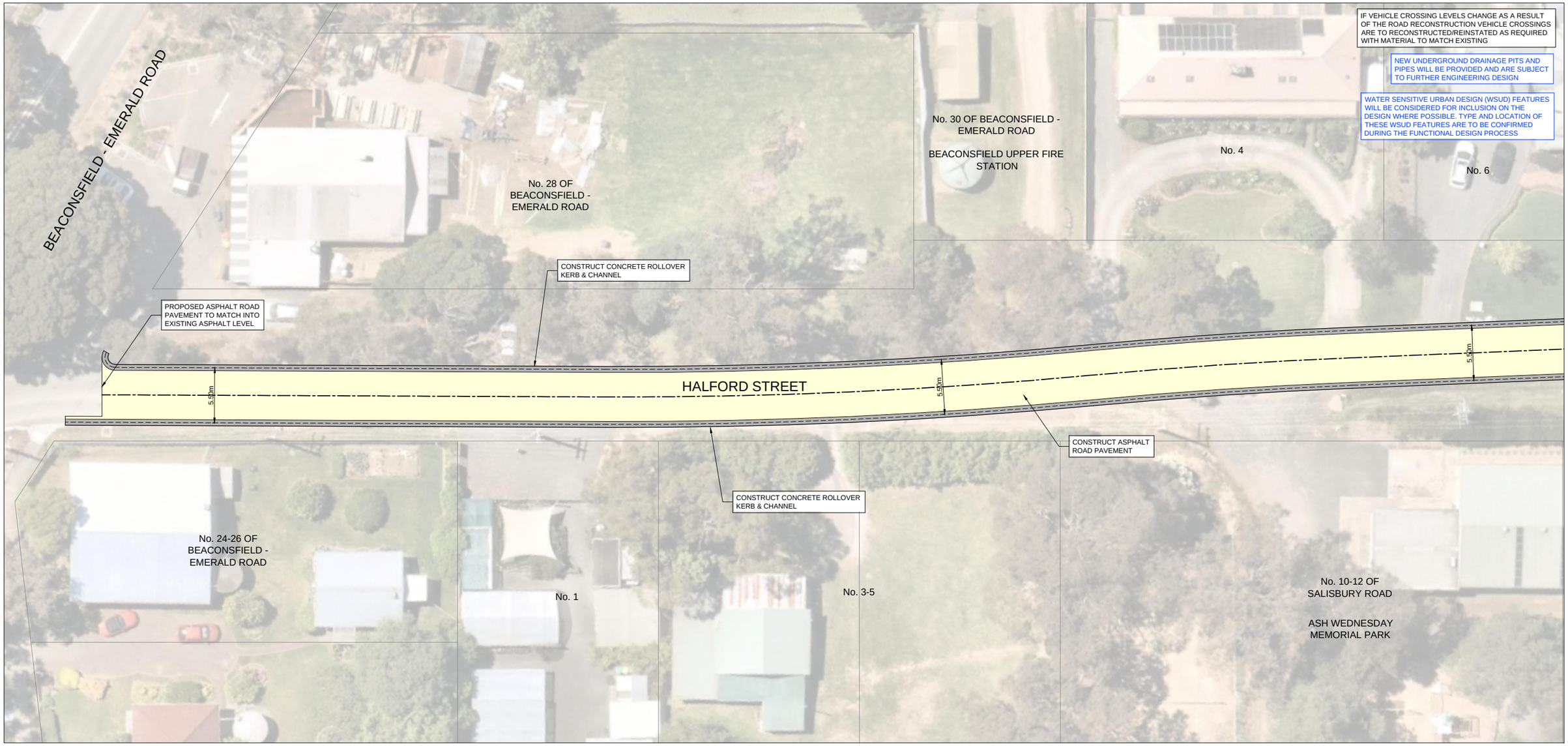

CONTINUED ON SHEET 04

GENERAL LAYOUT PLAN

4 2 0 4 8 1:200 @ A1 1:400 @ A3

VER	DESCRIPTION	DATE
02	COMMUNITY CONSULTATION PLAN	02-06-2022
01	COMMUNITY CONSULTATION PLAN	25-05-2022
00	COMMUNITY CONSULTATION PLAN	20-05-2022

CONSULTANT ENGINEER
PROCIVIL CONSULTING ENGINEERING
Specialist Civil Engineering Design Consultants
Commitment | Communication | Collaboration

PROCIVIL CONSULTING PTY LTD
ABN 51 759 386 092
SUITE 20, 45-51 RINGWOOD ST, RINGWOOD VIC 3134
PO BOX 164, RINGWOOD VIC 3134
P: (03) 8644 6834
E: info@procivil.com.au
www.procivil.com.au

CIVIL ENGINEERING DESIGN: RACHAEL MURRAY
TECHNICAL PEER REVIEW: KURT CHAMBERLAIN
REGISTERED & CHARTERED PROFESSIONAL ENGINEER: CHRIS PROCTOR

ORIENTATION: OR AS SHOWN

ORIGINAL SCALE & SHEET SIZE: AS SHOWN @ A1
HEIGHT DATUM: AHD
COORDINATE DATUM: MGA 94 ZONE 55
SURVEY DATE: N/A
AERIAL IMAGE DATE: 28-11-2021

LOCAL GOVERNMENT AREA: SHIRE OF CARDINIA
CLIENT: Cardinia
CLIENT PROJECT MANAGER / CONTACT: SHARAD KUMAR | CARDINIA SHIRE COUNCIL

COMMUNITY CONSULTATION PLAN

ROAD AND DRAINAGE RECONSTRUCTION WORKS

ST GEORGES ROAD AND HALFORD STREET, BEACONSFIELD UPPER AND MONTUNA GROVE, GUYS HILL

GENERAL LAYOUT PLAN

PROJECT No. PC22007A
SHEET No. 03 OF 11
VERSION 02
DWG No. PC22007A -03 - 02

LEGEND

- ASPHALT ROAD PAVEMENT
- CRUSHED ROCK SHOULDER
- CONCRETE KERB AND CHANNEL
- TABLE DRAIN
- PAVEMENT LINE MARKING

DIAL BEFORE YOU DIG www.1100.com.au The Essential First Step

WARNING
BEWARE OF UNDERGROUND SERVICES
THE LOCATION OF EXISTING UNDERGROUND SERVICES ARE APPROXIMATE ONLY AND THEIR EXACT POSITION SHOULD BE PROVEN ON SITE. NO GUARANTEE IS GIVEN THAT ALL EXISTING SERVICES ARE SHOWN.

GENERAL LAYOUT PLAN

4 2 0 4 8 1:200 @ A1 1:400 @ A3

VER	DESCRIPTION	DATE
02	COMMUNITY CONSULTATION PLAN	02-06-2022
01	COMMUNITY CONSULTATION PLAN	25-05-2022
00	COMMUNITY CONSULTATION PLAN	20-05-2022

CONSULTANT ENGINEER
PROCIVIL CONSULTING ENGINEERING
Specialist Civil Engineering Design Consultants
Commitment | Communication | Collaboration

PROCIVIL CONSULTING PTY LTD
ABN 51 759 386 092
SUITE 20, 45-51 RINGWOOD ST, RINGWOOD VIC 3134
PO BOX 164, RINGWOOD VIC 3134
P: (03) 8644 6834
E: info@procivil.com.au
www.procivil.com.au

CIVIL ENGINEERING DESIGN: RACHAEL MURRAY
TECHNICAL PEER REVIEW: KURT CHAMBERLAIN
REGISTERED & CHARTERED PROFESSIONAL ENGINEER: CHRIS PROCTOR

ORIENTATION: OR AS SHOWN

ORIGINAL SCALE & SHEET SIZE: AS SHOWN @ A1
HEIGHT DATUM: AHD
COORDINATE DATUM: MGA 94 ZONE 55
SURVEY DATE: N/A
AERIAL IMAGE DATE: 28-11-2021

LOCAL GOVERNMENT AREA: SHIRE OF CARDINIA
CLIENT: Cardinia
CLIENT PROJECT MANAGER / CONTACT: SHARAD KUMAR | CARDINIA SHIRE COUNCIL

COMMUNITY CONSULTATION PLAN

ROAD AND DRAINAGE RECONSTRUCTION WORKS

ST GEORGES ROAD AND HALFORD STREET, BEACONSFIELD UPPER AND MONTUNA GROVE, GUYS HILL

GENERAL LAYOUT PLAN

PROJECT No. PC22007A
SHEET No. 04 OF 11
VERSION 02
DWG No. PC22007A -04 - 02

LEGEND

- ASPHALT ROAD PAVEMENT
- CRUSHED ROCK SHOULDER
- CONCRETE KERB AND CHANNEL
- TABLE DRAIN
- PAVEMENT LINE MARKING

DIAL BEFORE YOU DIG
www.1100.com.au
The Essential First Step

WARNING
BEWARE OF UNDERGROUND SERVICES
THE LOCATION OF EXISTING UNDERGROUND SERVICES ARE APPROXIMATE ONLY AND THEIR EXACT POSITION SHOULD BE PROVEN ON SITE. NO GUARANTEE IS GIVEN THAT ALL EXISTING SERVICES ARE SHOWN.

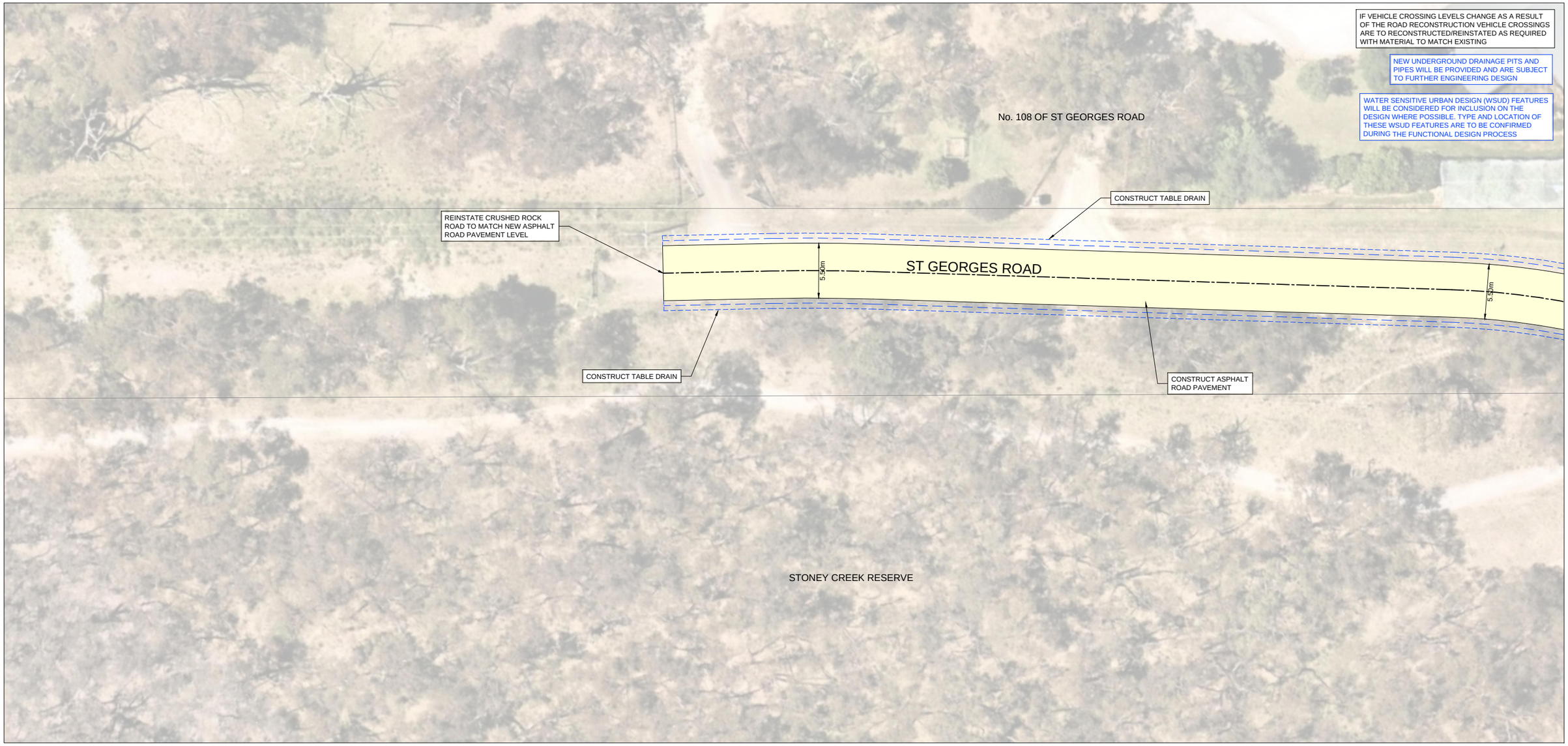

CONTINUED ON SHEET 06

GENERAL LAYOUT PLAN

4 2 0 4 8 1:200 @ A1
1:400 @ A3

VER	DESCRIPTION	DATE
02	COMMUNITY CONSULTATION PLAN	02-06-2022
01	COMMUNITY CONSULTATION PLAN	25-05-2022
00	COMMUNITY CONSULTATION PLAN	20-05-2022

CONSULTANT ENGINEER
PROCIVIL CONSULTING ENGINEERING
Specialist Civil Engineering Design Consultants
Commitment | Communication | Collaboration

PROCIVIL CONSULTING PTY LTD
ABN 51 759 386 092
SUITE 20, 45-51 RINGWOOD ST, RINGWOOD VIC 3134
PO BOX 164, RINGWOOD VIC 3134
P: (03) 8644 6834
E: info@procivil.com.au
www.procivil.com.au

CIVIL ENGINEERING DESIGN: RACHAEL MURRAY
TECHNICAL PEER REVIEW: KURT CHAMBERLAIN
REGISTERED & CHARTERED PROFESSIONAL ENGINEER: CHRIS PROCTOR

ORIENTATION: OR AS SHOWN

ORIGINAL SCALE & SHEET SIZE: AS SHOWN @ A1
HEIGHT DATUM: AHD
COORDINATE DATUM: MGA 94 ZONE 55
SURVEY DATE: N/A
AERIAL IMAGE DATE: 28-11-2021

LOCAL GOVERNMENT AREA: SHIRE OF CARDINIA
CLIENT: Cardinia
CLIENT PROJECT MANAGER / CONTACT: SHARAD KUMAR | CARDINIA SHIRE COUNCIL

COMMUNITY CONSULTATION PLAN

ROAD AND DRAINAGE RECONSTRUCTION WORKS

ST GEORGES ROAD AND HALFORD STREET, BEACONSFIELD UPPER AND MONTUNA GROVE, GUYS HILL

GENERAL LAYOUT PLAN

PROJECT No. PC22007A
SHEET No. 05 OF 11
VERSION 02
DWG No. PC22007A -05 - 02

LEGEND

- ASPHALT ROAD PAVEMENT
- CRUSHED ROCK SHOULDER
- CONCRETE KERB AND CHANNEL
- TABLE DRAIN
- PAVEMENT LINE MARKING

DIAL BEFORE YOU DIG www.1100.com.au
The Essential First Step

WARNING
BEWARE OF UNDERGROUND SERVICES
THE LOCATION OF EXISTING UNDERGROUND SERVICES ARE APPROXIMATE ONLY AND THEIR EXACT POSITION SHOULD BE PROVEN ON SITE. NO GUARANTEE IS GIVEN THAT ALL EXISTING SERVICES ARE SHOWN.

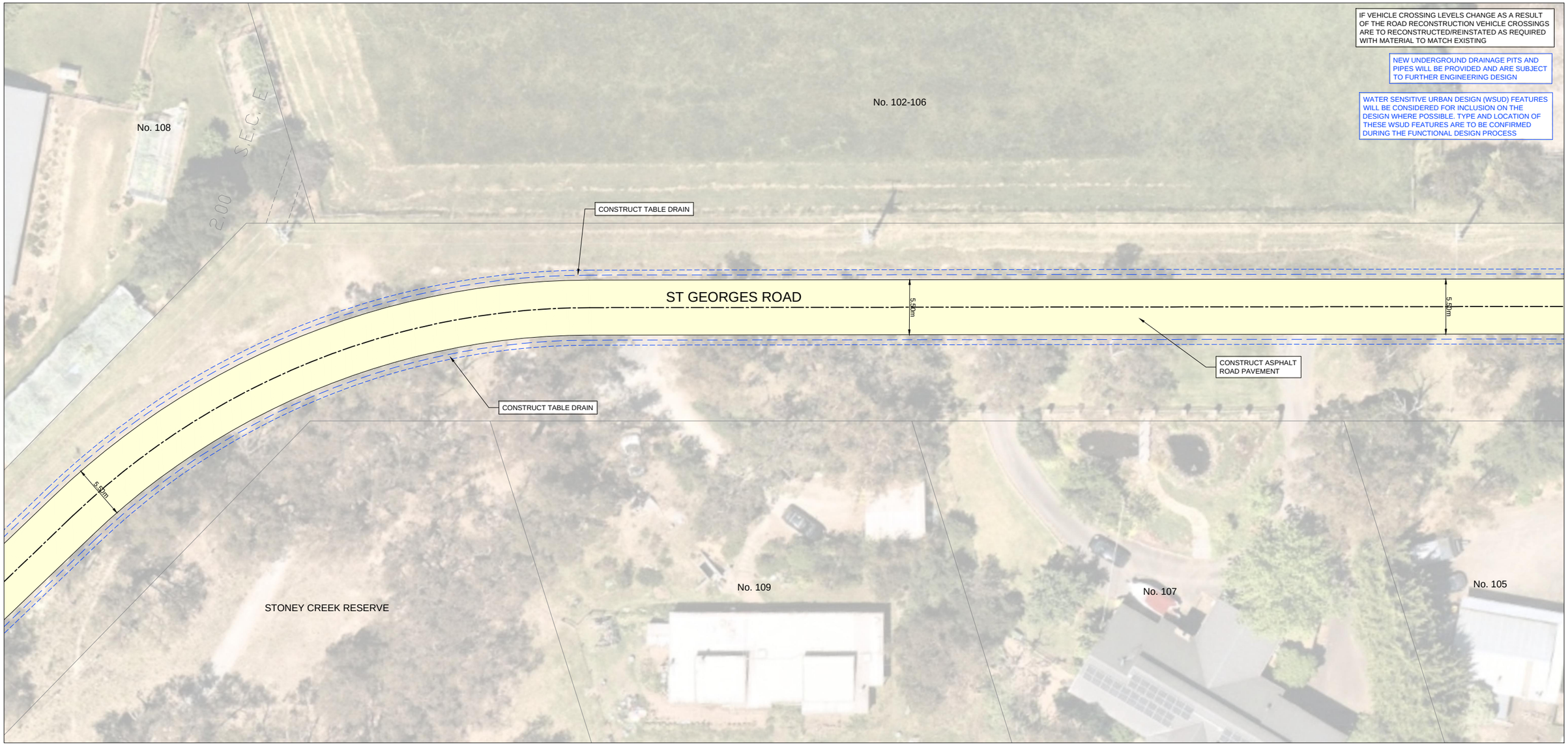

GENERAL LAYOUT PLAN

4 2 0 4 8 1:200 @ A1 1:400 @ A3

VER	DESCRIPTION	DATE
02	COMMUNITY CONSULTATION PLAN	02-06-2022
01	COMMUNITY CONSULTATION PLAN	25-05-2022
00	COMMUNITY CONSULTATION PLAN	20-05-2022

CONSULTANT ENGINEER
PROCIVIL CONSULTING ENGINEERING
Specialist Civil Engineering Design Consultants
Commitment | Communication | Collaboration

PROCIVIL CONSULTING PTY LTD
ABN 51 759 386 092
SUITE 20, 45-51 RINGWOOD ST, RINGWOOD VIC 3134
PO BOX 164, RINGWOOD VIC 3134
P: (03) 8644 6834
E: info@procivil.com.au
www.procivil.com.au

CIVIL ENGINEERING DESIGN: RACHAEL MURRAY
TECHNICAL PEER REVIEW: KURT CHAMBERLAIN
REGISTERED & CHARTERED PROFESSIONAL ENGINEER: CHRIS PROCTOR

ORIENTATION: OR AS SHOWN

ORIGINAL SCALE & SHEET SIZE: AS SHOWN @ A1
HEIGHT DATUM: AHD
COORDINATE DATUM: MGA 94 ZONE 55
SURVEY DATE: N/A
AERIAL IMAGE DATE: 28-11-2021

LOCAL GOVERNMENT AREA: SHIRE OF CARDINIA
CLIENT: Cardinia
CLIENT PROJECT MANAGER / CONTACT: SHARAD KUMAR | CARDINIA SHIRE COUNCIL

COMMUNITY CONSULTATION PLAN

ROAD AND DRAINAGE RECONSTRUCTION WORKS

ST GEORGES ROAD AND HALFORD STREET, BEACONSFIELD UPPER AND MONTUNA GROVE, GUYS HILL

GENERAL LAYOUT PLAN

PROJECT No. PC22007A
SHEET No. 06 OF 11
VERSION 02
DWG No. PC22007A -06 - 02

LEGEND

- ASPHALT ROAD PAVEMENT
- CRUSHED ROCK SHOULDER
- CONCRETE KERB AND CHANNEL
- TABLE DRAIN
- PAVEMENT LINE MARKING

DIAL BEFORE YOU DIG
www.1100.com.au
The Essential First Step

WARNING
BEWARE OF UNDERGROUND SERVICES
THE LOCATION OF EXISTING UNDERGROUND SERVICES ARE APPROXIMATE ONLY AND THEIR EXACT POSITION SHOULD BE PROVEN ON SITE. NO GUARANTEE IS GIVEN THAT ALL EXISTING SERVICES ARE SHOWN.

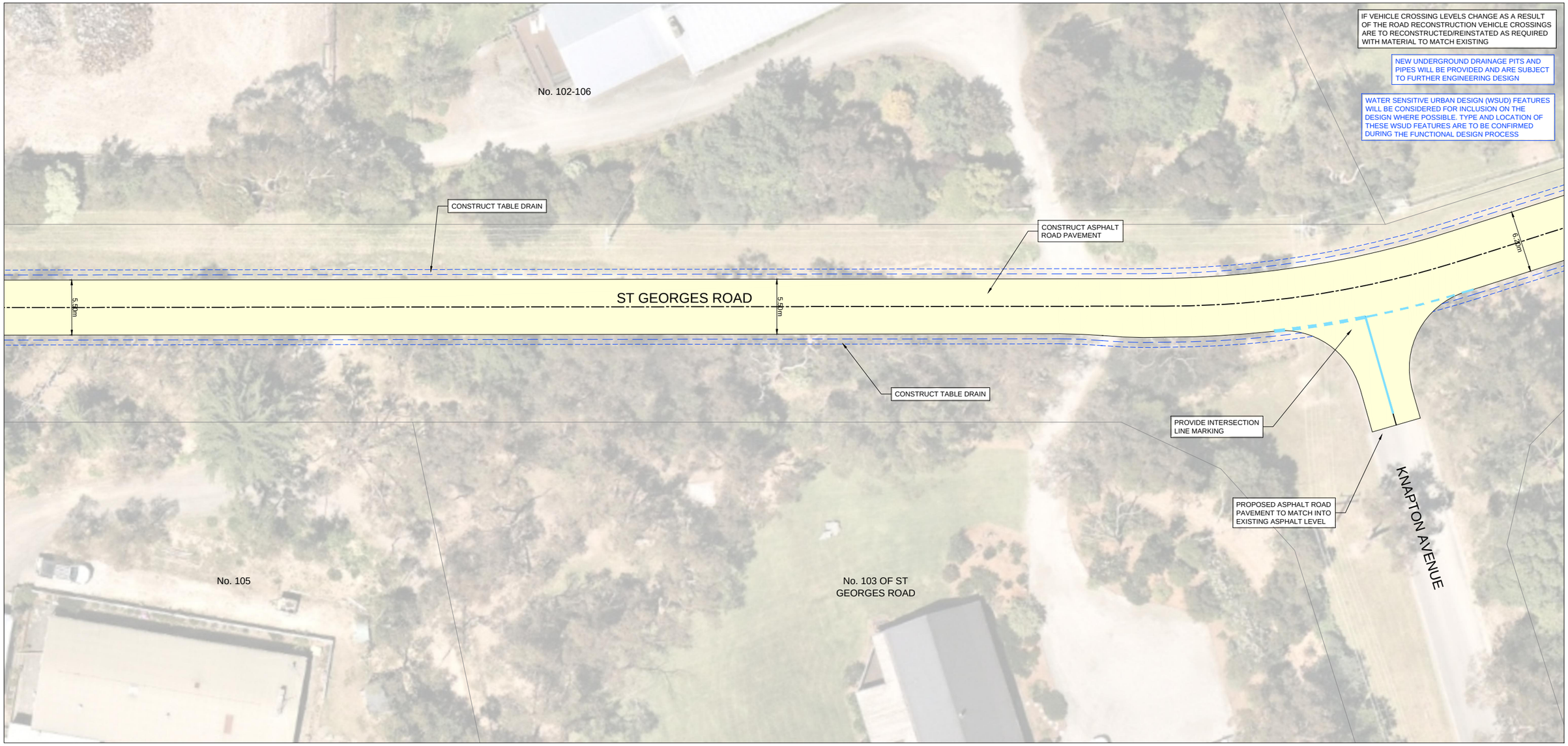

GENERAL LAYOUT PLAN

4 2 0 4 8 1:200 @ A1 1:400 @ A3

VER	DESCRIPTION	DATE
02	COMMUNITY CONSULTATION PLAN	02-06-2022
01	COMMUNITY CONSULTATION PLAN	25-05-2022
00	COMMUNITY CONSULTATION PLAN	20-05-2022

CONSULTANT ENGINEER
PROCIVIL CONSULTING ENGINEERING
Specialist Civil Engineering Design Consultants
Commitment | Communication | Collaboration

PROCIVIL CONSULTING PTY LTD
ABN 51 759 386 092
SUITE 20, 45-51 RINGWOOD ST, RINGWOOD VIC 3134
PO BOX 164, RINGWOOD VIC 3134
P: (03) 8644 6834
E: info@procivil.com.au
www.procivil.com.au

CIVIL ENGINEERING DESIGN: RACHAEL MURRAY
TECHNICAL PEER REVIEW: KURT CHAMBERLAIN
REGISTERED & CHARTERED PROFESSIONAL ENGINEER: CHRIS PROCTOR

ORIENTATION: OR AS SHOWN

ORIGINAL SCALE & SHEET SIZE: AS SHOWN @ A1
HEIGHT DATUM: AHD
COORDINATE DATUM: MGA 94 ZONE 55
SURVEY DATE: N/A
AERIAL IMAGE DATE: 28-11-2021

LOCAL GOVERNMENT AREA: SHIRE OF CARDINIA
CLIENT: Cardinia
CLIENT PROJECT MANAGER / CONTACT: SHARAD KUMAR | CARDINIA SHIRE COUNCIL

COMMUNITY CONSULTATION PLAN

ROAD AND DRAINAGE RECONSTRUCTION WORKS

ST GEORGES ROAD AND HALFORD STREET, BEACONSFIELD UPPER AND MONTUNA GROVE, GUYS HILL

GENERAL LAYOUT PLAN

PROJECT No. PC22007A
SHEET No. 07 OF 11
VERSION 02
DWG No. PC22007A -07 - 02

LEGEND

- ASPHALT ROAD PAVEMENT
- CRUSHED ROCK SHOULDER
- CONCRETE KERB AND CHANNEL
- TABLE DRAIN
- PAVEMENT LINE MARKING

DIAL BEFORE YOU DIG www.1100.com.au The Essential First Step

WARNING
BEWARE OF UNDERGROUND SERVICES
THE LOCATION OF EXISTING UNDERGROUND SERVICES ARE APPROXIMATE ONLY AND THEIR EXACT POSITION SHOULD BE PROVEN ON SITE. NO GUARANTEE IS GIVEN THAT ALL EXISTING SERVICES ARE SHOWN.

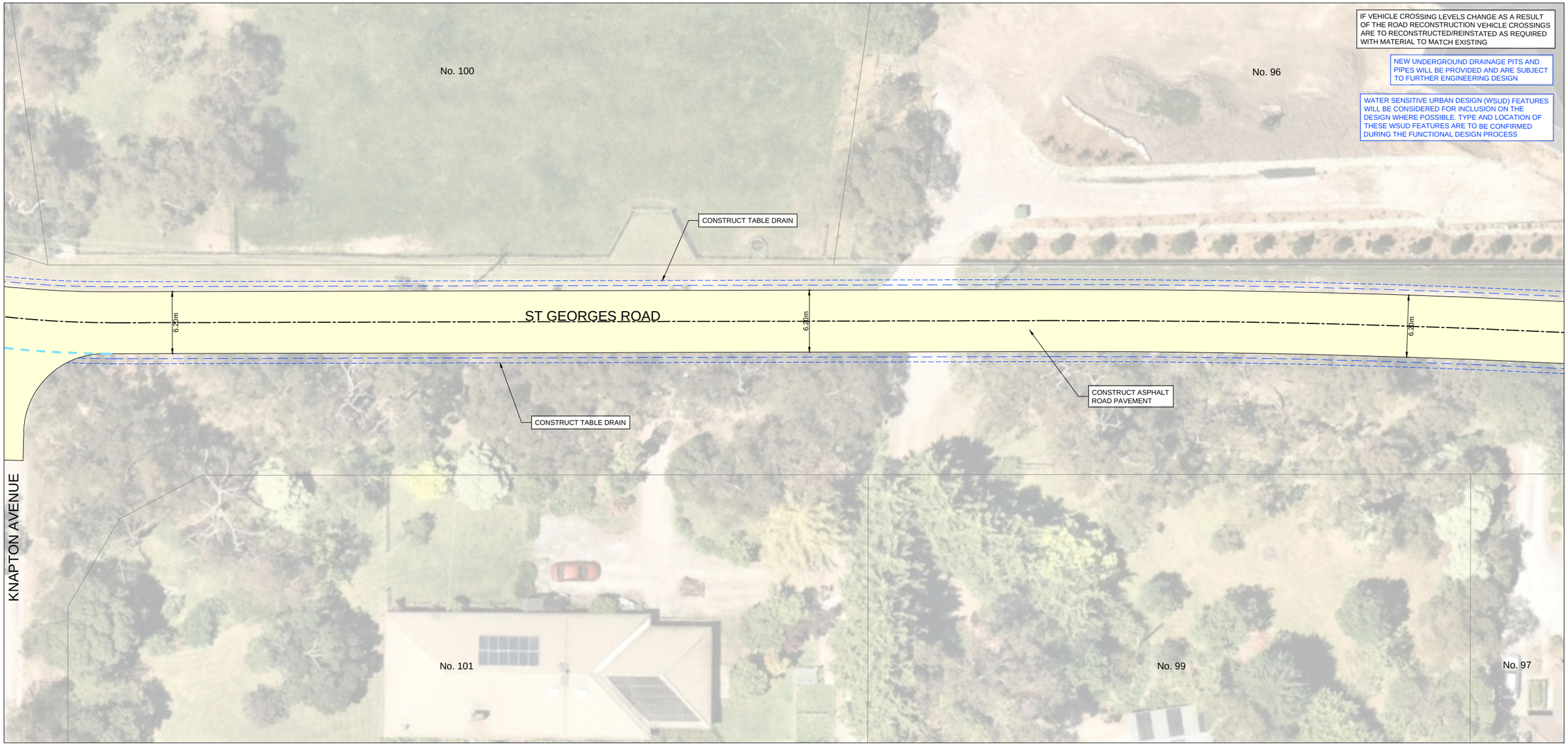

GENERAL LAYOUT PLAN

4 2 0 4 8 1:200 @ A1 1:400 @ A3

VER	DESCRIPTION	DATE
02	COMMUNITY CONSULTATION PLAN	02-06-2022
01	COMMUNITY CONSULTATION PLAN	25-05-2022
00	COMMUNITY CONSULTATION PLAN	20-05-2022

CONSULTANT ENGINEER
PROCIVIL CONSULTING ENGINEERING
Specialist Civil Engineering Design Consultants
Commitment | Communication | Collaboration

PROCIVIL CONSULTING PTY LTD
ABN 51 759 386 092
SUITE 20, 45-51 RINGWOOD ST, RINGWOOD VIC 3134
PO BOX 164, RINGWOOD VIC 3134
P: (03) 8644 6834
E: info@procivil.com.au
www.procivil.com.au

CIVIL ENGINEERING DESIGN: RACHAEL MURRAY
TECHNICAL PEER REVIEW: KURT CHAMBERLAIN
REGISTERED & CHARTERED PROFESSIONAL ENGINEER: CHRIS PROCTOR

ORIENTATION: OR AS SHOWN

ORIGINAL SCALE & SHEET SIZE: AS SHOWN @ A1
HEIGHT DATUM: AHD
COORDINATE DATUM: MGA 94 ZONE 55
SURVEY DATE: N/A
AERIAL IMAGE DATE: 28-11-2021

LOCAL GOVERNMENT AREA: SHIRE OF CARDINIA
CLIENT: Cardinia
CLIENT PROJECT MANAGER / CONTACT: SHARAD KUMAR | CARDINIA SHIRE COUNCIL

COMMUNITY CONSULTATION PLAN

ROAD AND DRAINAGE RECONSTRUCTION WORKS

ST GEORGES ROAD AND HALFORD STREET, BEACONSFIELD UPPER AND MONTUNA GROVE, GUYS HILL

GENERAL LAYOUT PLAN

PROJECT No. PC22007A
SHEET No. 08 OF 11
VERSION 02
DWG No. PC22007A -08 - 02

LEGEND

- ASPHALT ROAD PAVEMENT
- CRUSHED ROCK SHOULDER
- CONCRETE KERB AND CHANNEL
- TABLE DRAIN
- PAVEMENT LINE MARKING

DIAL BEFORE YOU DIG www.1100.com.au
The Essential First Step

WARNING
BEWARE OF UNDERGROUND SERVICES
THE LOCATION OF EXISTING UNDERGROUND SERVICES ARE APPROXIMATE ONLY AND THEIR EXACT POSITION SHOULD BE PROVEN ON SITE. NO GUARANTEE IS GIVEN THAT ALL EXISTING SERVICES ARE SHOWN.

CONTINUED ON SHEET 08

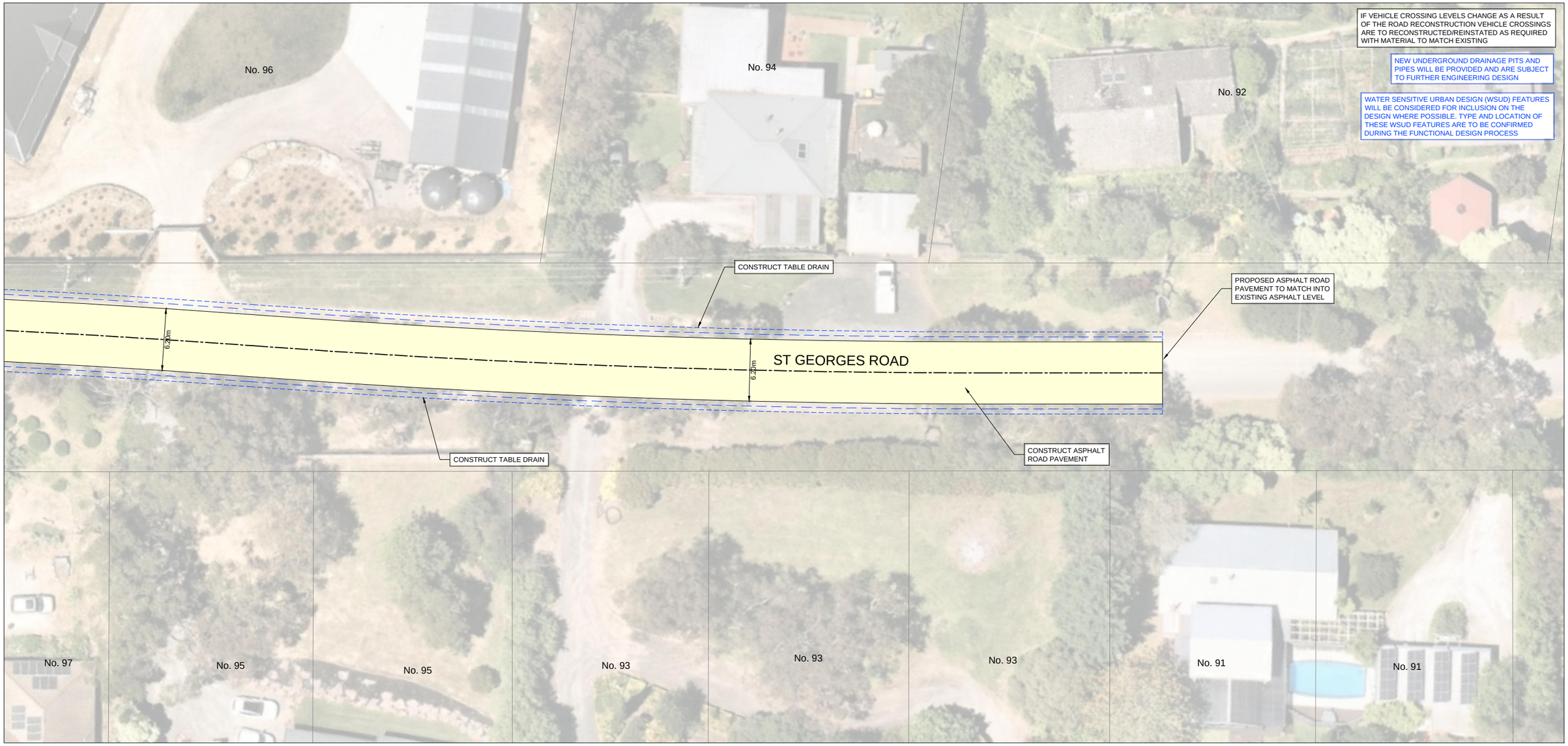

GENERAL LAYOUT PLAN

4 2 0 4 8 1:200 @ A1 1:400 @ A3

VER	DESCRIPTION	DATE
02	COMMUNITY CONSULTATION PLAN	02-06-2022
01	COMMUNITY CONSULTATION PLAN	25-05-2022
00	COMMUNITY CONSULTATION PLAN	20-05-2022

CONSULTANT ENGINEER
PROCIVIL CONSULTING ENGINEERING
Specialist Civil Engineering Design Consultants
Commitment | Communication | Collaboration

PROCIVIL CONSULTING PTY LTD
ABN 51 759 386 092
SUITE 20, 45-51 RINGWOOD ST, RINGWOOD VIC 3134
PO BOX 164, RINGWOOD VIC 3134
P: (03) 8644 6834
E: info@procivil.com.au
www.procivil.com.au

CIVIL ENGINEERING DESIGN: RACHAEL MURRAY
TECHNICAL PEER REVIEW: KURT CHAMBERLAIN
REGISTERED & CHARTERED PROFESSIONAL ENGINEER: CHRIS PROCTOR

ORIENTATION: OR AS SHOWN

ORIGINAL SCALE & SHEET SIZE: AS SHOWN @ A1
HEIGHT DATUM: AHD
COORDINATE DATUM: MGA 94 ZONE 55
SURVEY DATE: N/A
AERIAL IMAGE DATE: 28-11-2021

LOCAL GOVERNMENT AREA: SHIRE OF CARDINIA
CLIENT: Cardinia
CLIENT PROJECT MANAGER / CONTACT: SHARAD KUMAR | CARDINIA SHIRE COUNCIL

COMMUNITY CONSULTATION PLAN

ROAD AND DRAINAGE RECONSTRUCTION WORKS

ST GEORGES ROAD AND HALFORD STREET, BEACONSFIELD UPPER AND MONTUNA GROVE, GUYS HILL

GENERAL LAYOUT PLAN

PROJECT No. PC22007A
SHEET No. 09 OF 11
VERSION 02
DWG No. PC22007A -09 - 02

LEGEND

- ASPHALT ROAD PAVEMENT
- CRUSHED ROCK SHOULDER
- CONCRETE KERB AND CHANNEL
- TABLE DRAIN
- PAVEMENT LINE MARKING

DIAL BEFORE YOU DIG www.1100.com.au
The Essential First Step

WARNING
BEWARE OF UNDERGROUND SERVICES
THE LOCATION OF EXISTING UNDERGROUND SERVICES ARE APPROXIMATE ONLY AND THEIR EXACT POSITION SHOULD BE PROVEN ON SITE. NO GUARANTEE IS GIVEN THAT ALL EXISTING SERVICES ARE SHOWN.

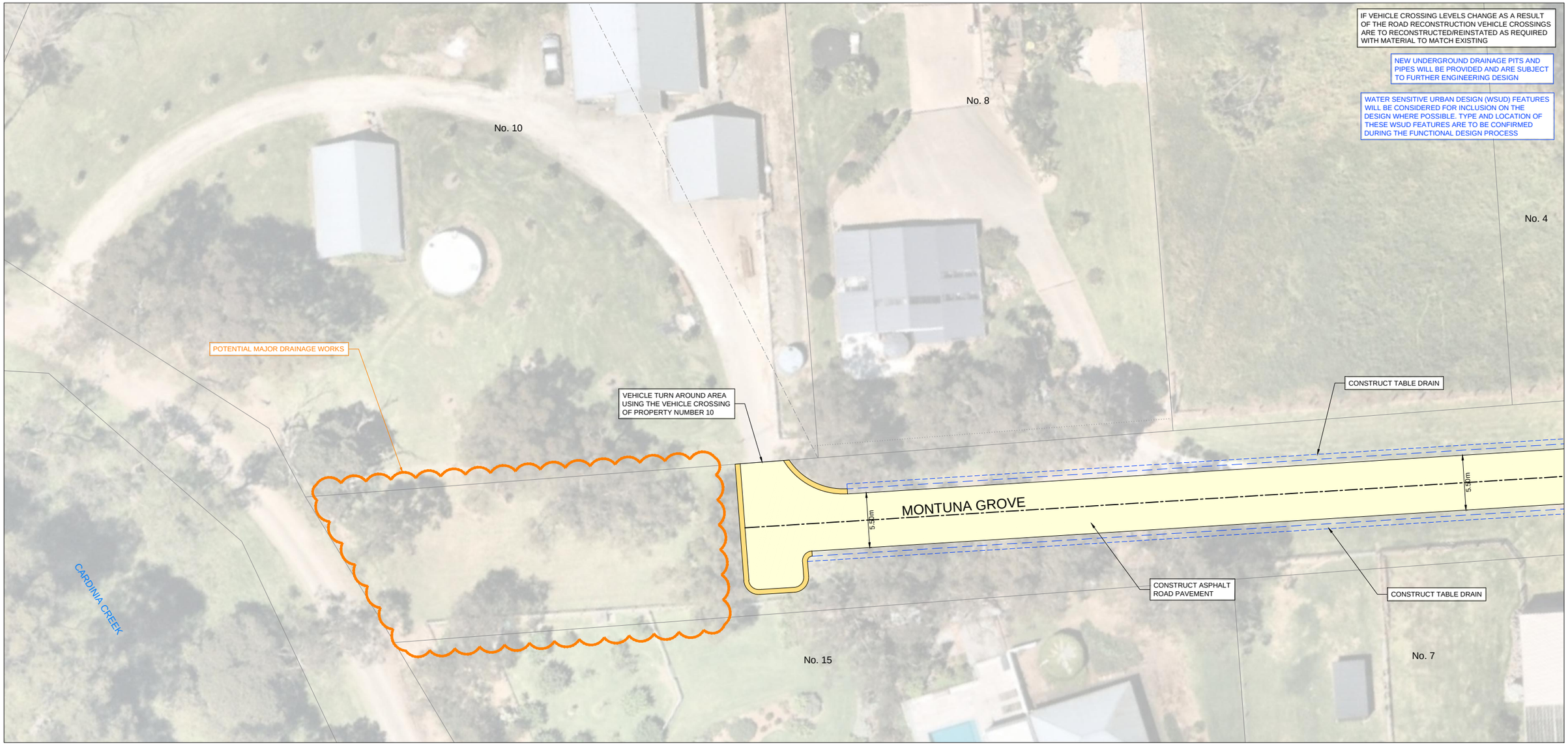

CONTINUED ON SHEET 11

GENERAL LAYOUT PLAN

4 2 0 4 8 1:200 @ A1 1:400 @ A3

VER	DESCRIPTION	DATE
02	COMMUNITY CONSULTATION PLAN	02-06-2022
01	COMMUNITY CONSULTATION PLAN	25-05-2022
00	COMMUNITY CONSULTATION PLAN	20-05-2022

CONSULTANT ENGINEER
PROCIVIL CONSULTING ENGINEERING
Specialist Civil Engineering Design Consultants
Commitment | Communication | Collaboration

PROCIVIL CONSULTING PTY LTD
ABN 51 759 386 092
SUITE 20, 45-51 RINGWOOD ST, RINGWOOD VIC 3134
PO BOX 164, RINGWOOD VIC 3134
P: (03) 8644 6834
E: info@procivil.com.au
www.procivil.com.au

CIVIL ENGINEERING DESIGN: RACHAEL MURRAY
TECHNICAL PEER REVIEW: KURT CHAMBERLAIN
REGISTERED & CHARTERED PROFESSIONAL ENGINEER: CHRIS PROCTOR

ORIENTATION: OR AS SHOWN

ORIGINAL SCALE & SHEET SIZE: AS SHOWN @ A1
HEIGHT DATUM: AHD
COORDINATE DATUM: MGA 94 ZONE 55
SURVEY DATE: N/A
AERIAL IMAGE DATE: 28-11-2021

LOCAL GOVERNMENT AREA: SHIRE OF CARDINIA
CLIENT: Cardinia
CLIENT PROJECT MANAGER / CONTACT: SHARAD KUMAR | CARDINIA SHIRE COUNCIL

COMMUNITY CONSULTATION PLAN

ROAD AND DRAINAGE RECONSTRUCTION WORKS

ST GEORGES ROAD AND HALFORD STREET, BEACONSFIELD UPPER AND MONTUNA GROVE, GUYS HILL

GENERAL LAYOUT PLAN

PROJECT No. PC22007A
SHEET No. 10 OF 11
VERSION 02
DWG No. PC22007A -10 - 02

LEGEND

- ASPHALT ROAD PAVEMENT
- CRUSHED ROCK SHOULDER
- CONCRETE KERB AND CHANNEL
- TABLE DRAIN
- PAVEMENT LINE MARKING

DIAL BEFORE YOU DIG www.1100.com.au
The Essential First Step

WARNING
BEWARE OF UNDERGROUND SERVICES
THE LOCATION OF EXISTING UNDERGROUND SERVICES ARE APPROXIMATE ONLY AND THEIR EXACT POSITION SHOULD BE PROVEN ON SITE. NO GUARANTEE IS GIVEN THAT ALL EXISTING SERVICES ARE SHOWN.

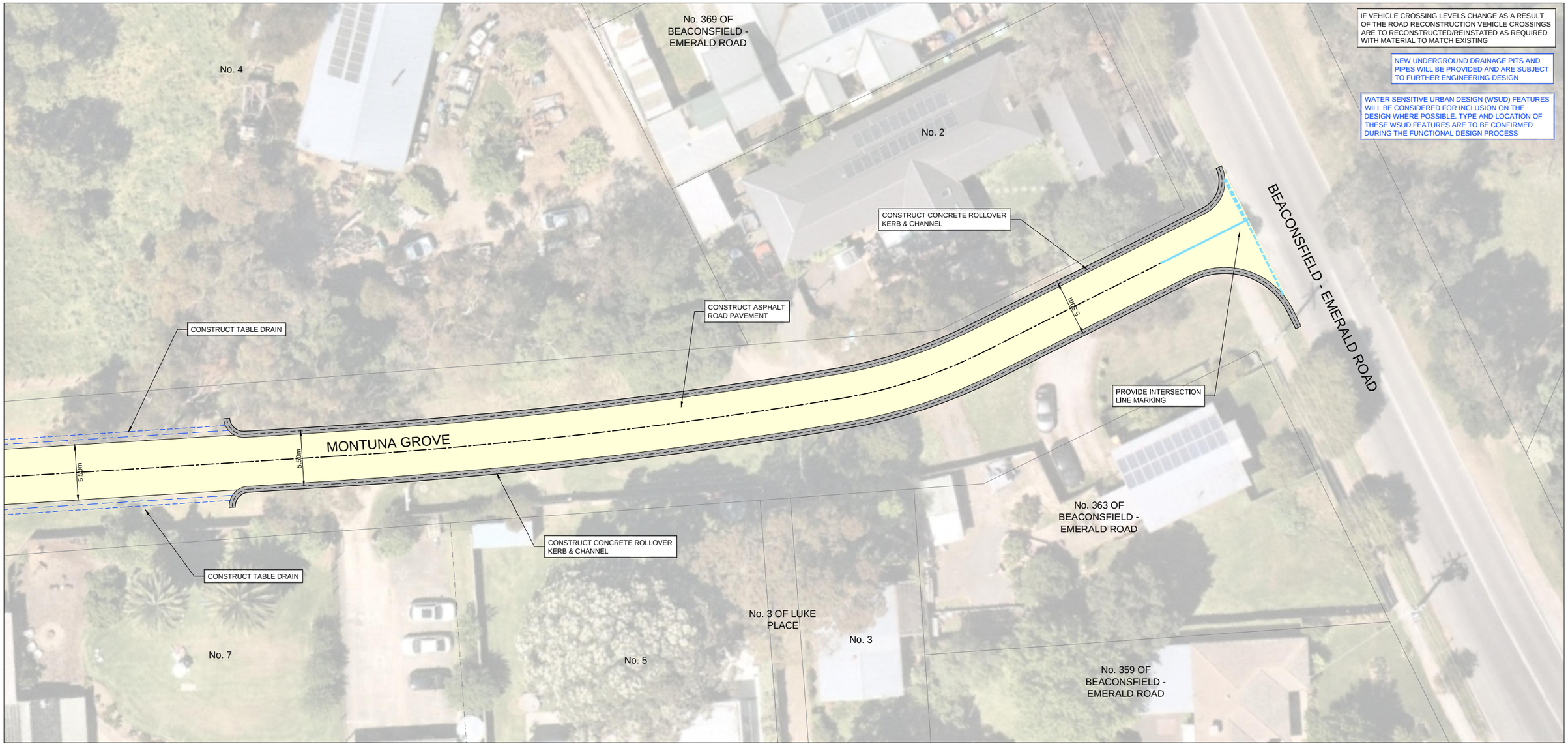

CONTINUED ON SHEET 10

GENERAL LAYOUT PLAN

4 2 0 4 8 1:200 @ A1 1:400 @ A3

VER	DESCRIPTION	DATE
02	COMMUNITY CONSULTATION PLAN	02-06-2022
01	COMMUNITY CONSULTATION PLAN	25-05-2022
00	COMMUNITY CONSULTATION PLAN	20-05-2022

CONSULTANT ENGINEER
PROCIVIL CONSULTING ENGINEERING
Specialist Civil Engineering Design Consultants
Commitment | Communication | Collaboration

PROCIVIL CONSULTING PTY LTD
ABN 51 759 386 092
SUITE 20, 45-51 RINGWOOD ST, RINGWOOD VIC 3134
PO BOX 164, RINGWOOD VIC 3134
P: (03) 8644 6834
E: info@procivil.com.au
www.procivil.com.au

CIVIL ENGINEERING DESIGN: RACHAEL MURRAY
TECHNICAL PEER REVIEW: KURT CHAMBERLAIN
REGISTERED & CHARTERED PROFESSIONAL ENGINEER: CHRIS PROCTOR

ORIENTATION: OR AS SHOWN

ORIGINAL SCALE & SHEET SIZE: AS SHOWN @ A1
HEIGHT DATUM: AHD
COORDINATE DATUM: MGA 94 ZONE 55
SURVEY DATE: N/A
AERIAL IMAGE DATE: 28-11-2021

LOCAL GOVERNMENT AREA: SHIRE OF CARDINIA
CLIENT: Cardinia
CLIENT PROJECT MANAGER / CONTACT: SHARAD KUMAR | CARDINIA SHIRE COUNCIL

COMMUNITY CONSULTATION PLAN

ROAD AND DRAINAGE RECONSTRUCTION WORKS

ST GEORGES ROAD AND HALFORD STREET, BEACONSFIELD UPPER AND MONTUNA GROVE, GUYS HILL

GENERAL LAYOUT PLAN

PROJECT No. PC22007A
SHEET No. 11 OF 11
VERSION 02
DWG No. PC22007A -11 - 02